

DC Address Anomalies Report



Office of The Chief Technology Officer

David Jackson

May 2017

What is an Address Anomaly?

An address anomaly is an address whose location is illogical. In other words, the address does not follow the normal rules of the District of Columbia's (DC) addressing grid system.

Types of Address Anomalies?

- Incorrect Hundred Block
- Out of Sequence (with other addresses on same side of street)
- Wrong Side of Street (Odd vs Even)
- Far From Street
- Street Does Not Exist
- Other

Why do Address Anomalies matter?

Address Anomalies matter because these addresses are illogical realities that could negatively affect the ability of people to locate the address in question.

Address Anomalies Information

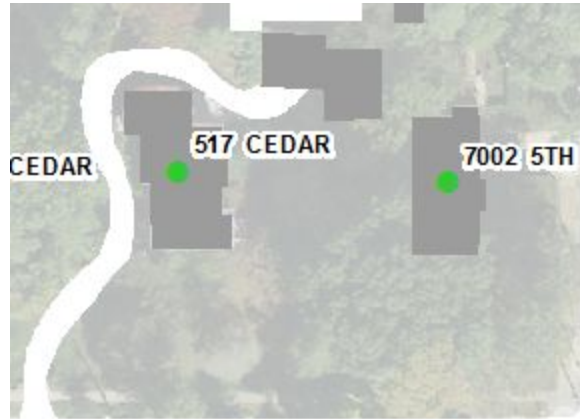
- DC GIS has spent hundreds of hours tracking down these cases and ensuring that the addresses in MAR match the reality on the ground.
- There is a possibility of additional address anomalies throughout the District of Columbia that are not documented. Please contact dcgis@dc.gov to report additional address anomalies.
- DC GIS does not track address anomalies in Military Areas, or addresses which have been demolished.
- For more information please visit the Master Address Repository (MAR) website at <http://octo.dc.gov/node/715602> or email us at (dcgis@dc.gov).

Address Anomalies in NW

416 CEDAR STREET NW

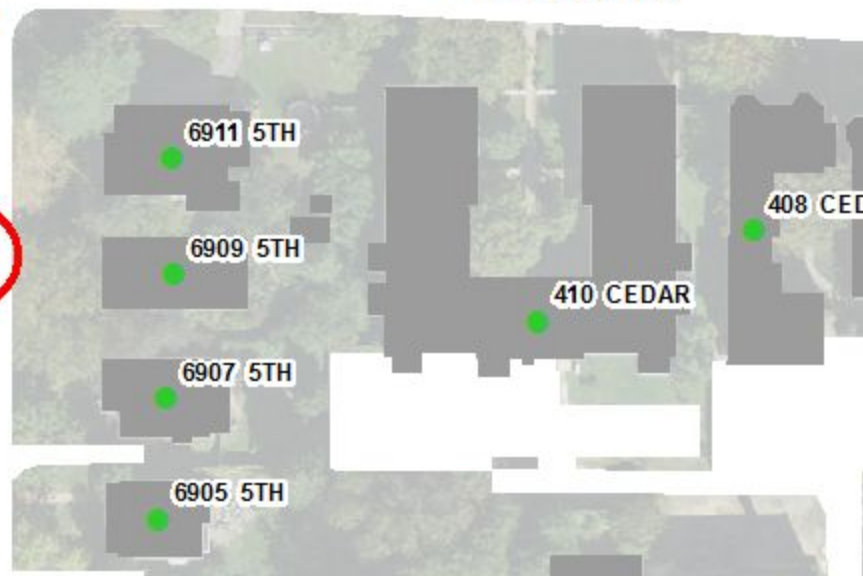
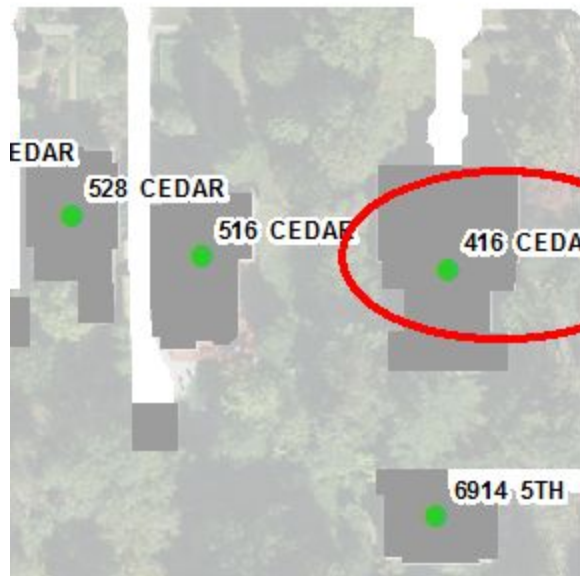
HUNDRED BLOCK ISSUE

Takoma Library. Should have 500 BLOCK Address



5TH ST NW

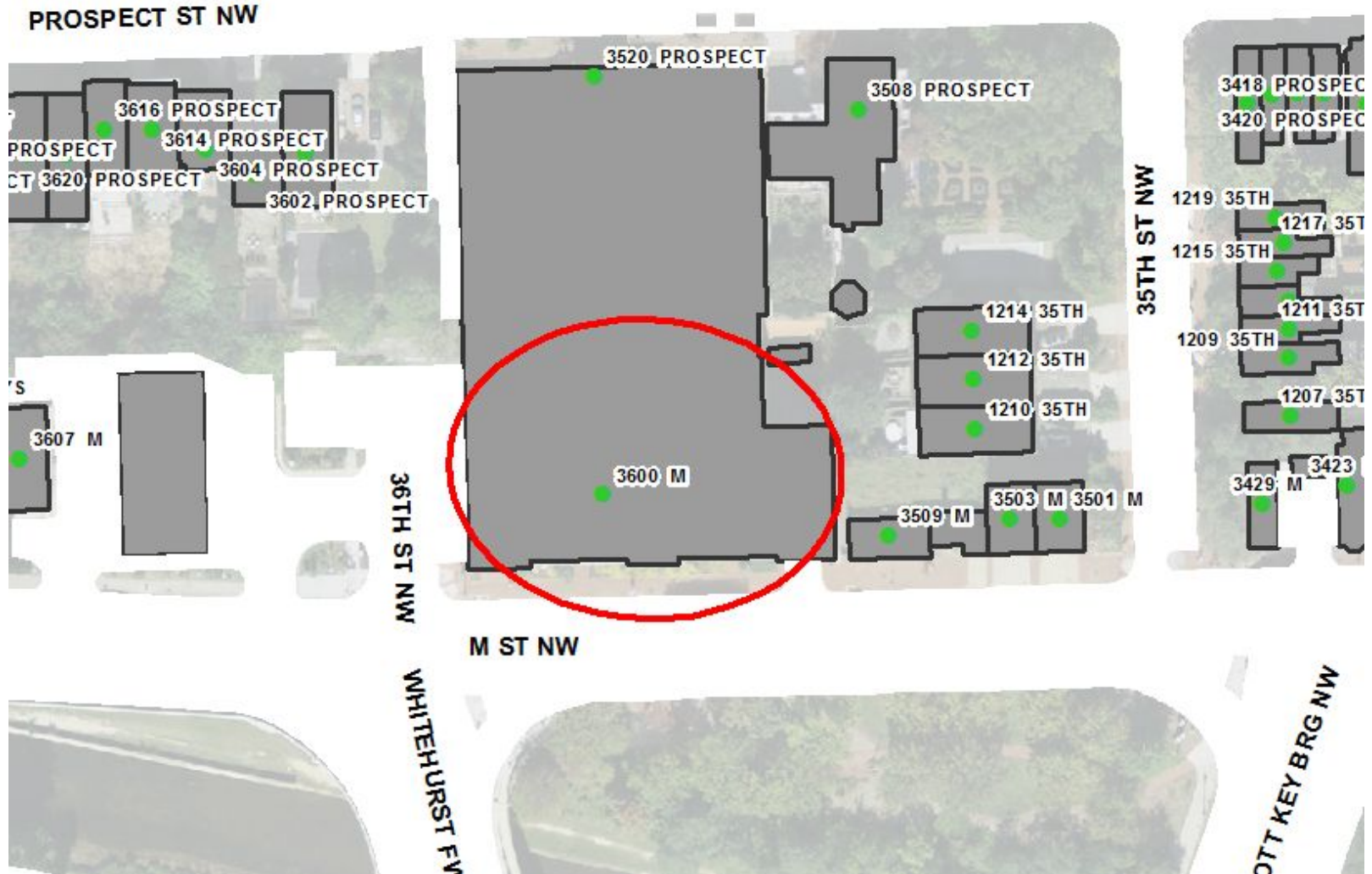
CEDAR ST NW



3600 M STREET NW

**HUNDRED BLOCK ISSUE,
WRONG SIDE OF STREET**

Should be a 3500 BLOCK address. Even address on odd side of the street



1500 NORTHGATE ROAD NW

OUT OF SEQUENCE

Address is west of 1547 NORTHGATE ROAD NW.

16TH ST NW



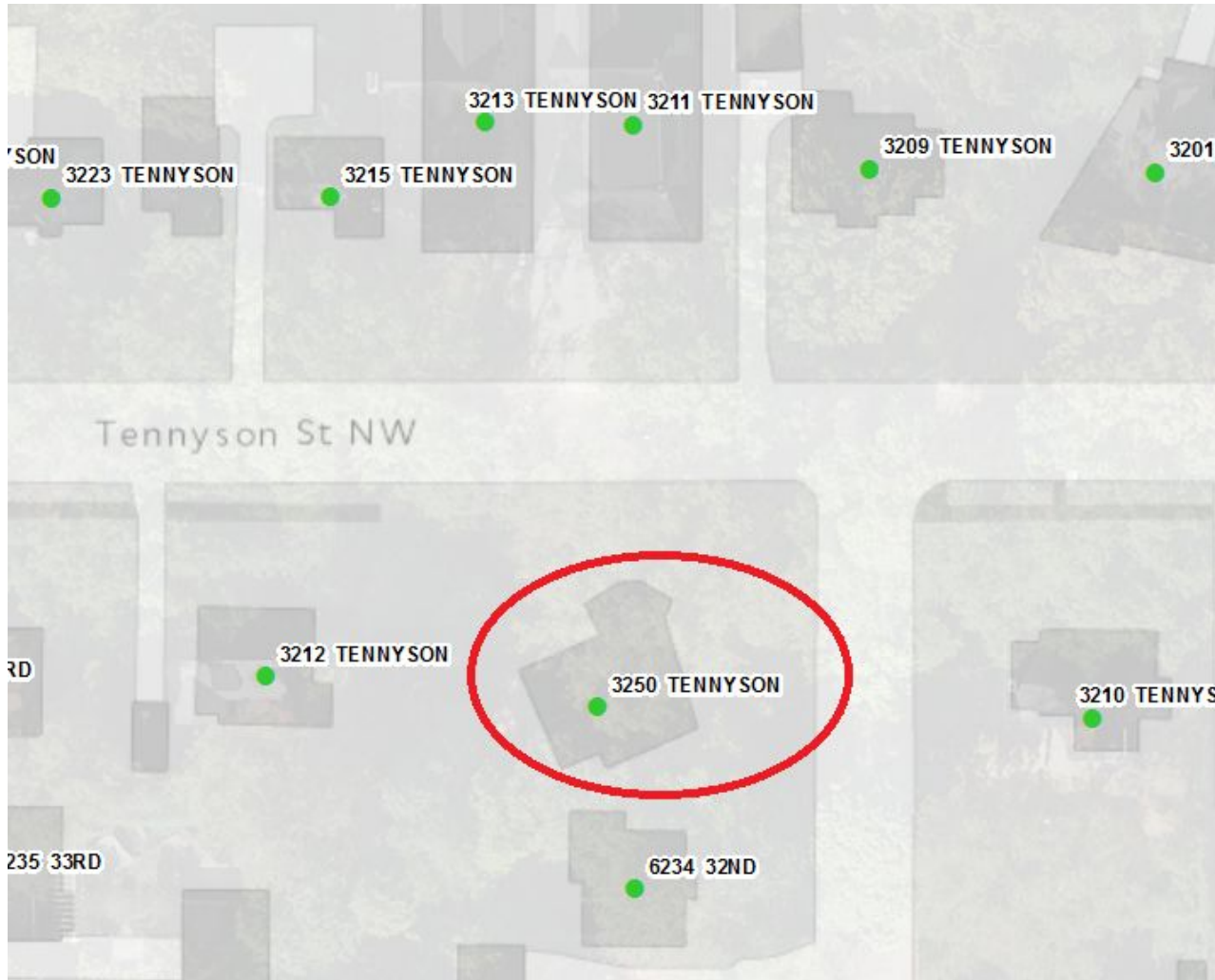
NORTHGATE RD NW



3250 TENNYSON STREET NW

OUT OF SEQUENCE

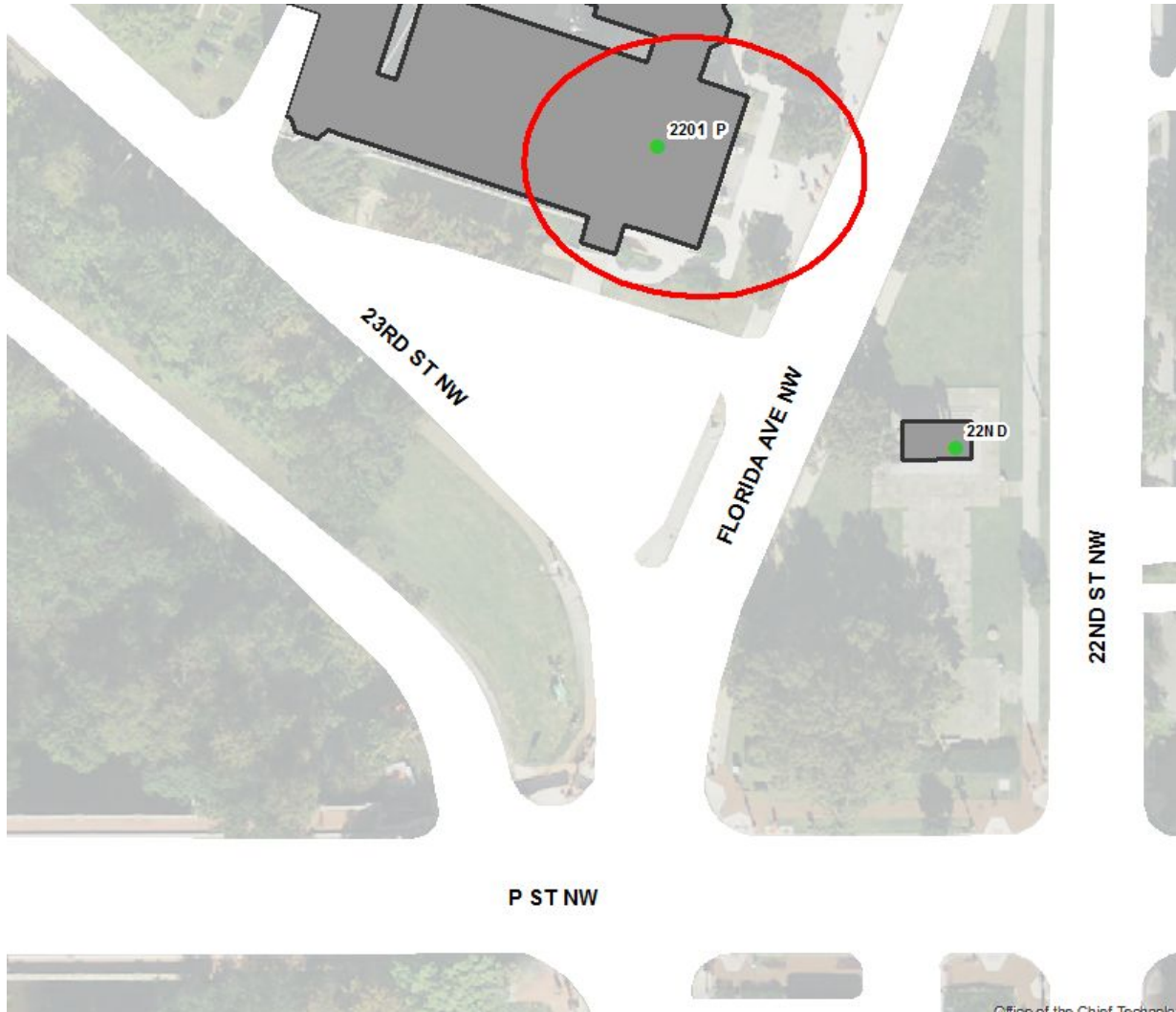
Single Family House



2201 P STREET NW

NOT BORDERING STREET

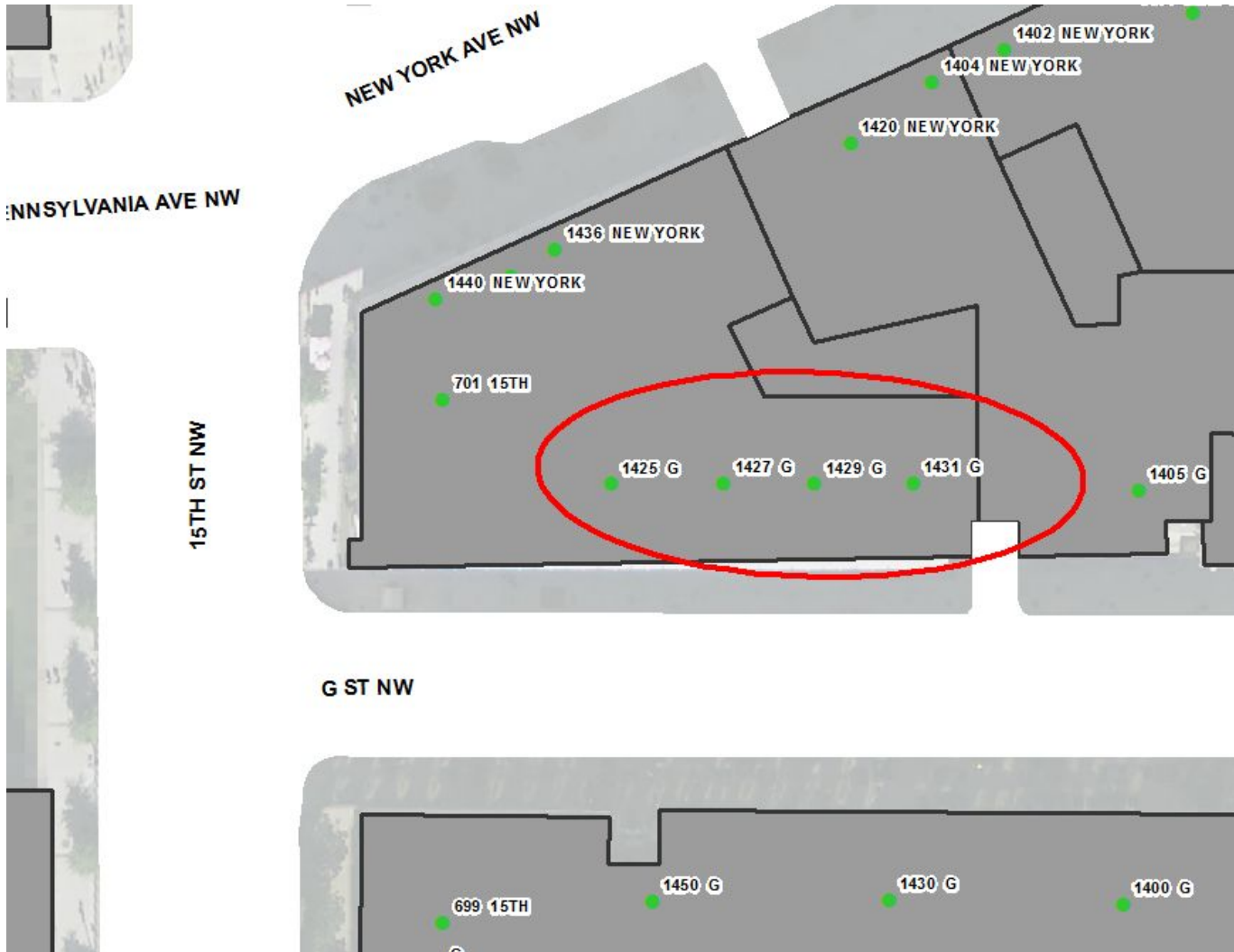
The Church at 2201 P ST NW is not bordering P STREET NW. It is also located quite far away.



1425 – 1431 G STREET NW

OUT OF SEQUENCE

Retail Stores are out of sequence and in reverse order.

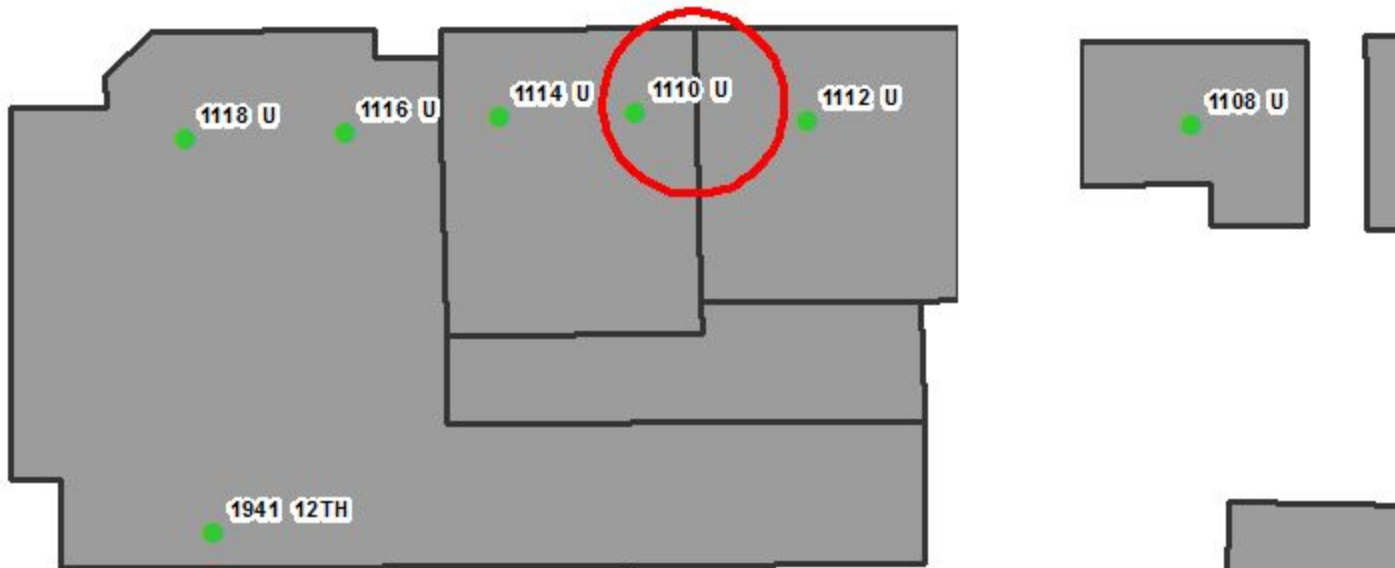


1110 U STREET NW

OUT OF SEQUENCE

Retail Store address is out of sequence.

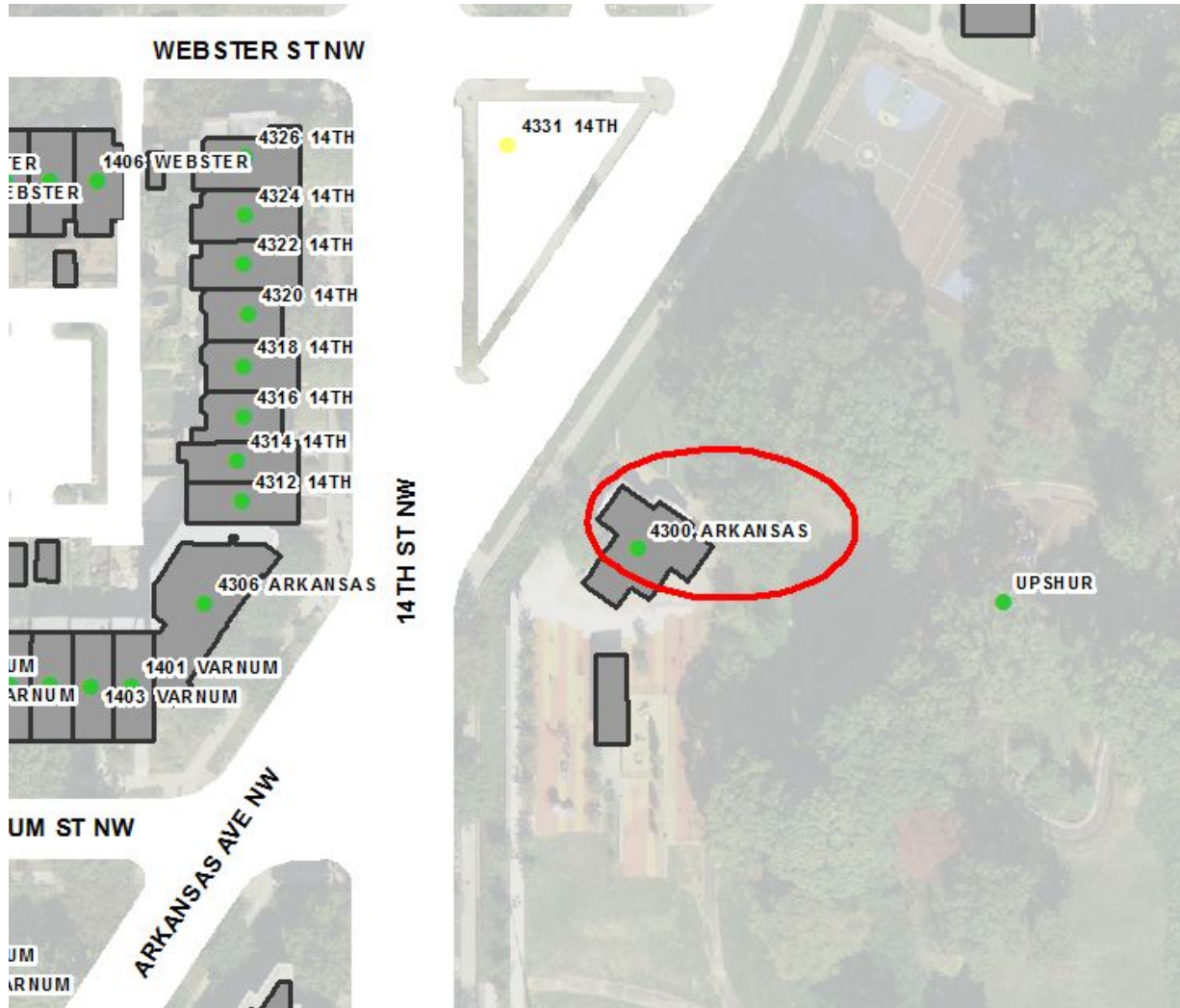
U ST NW



4300 ARKANSAS AVENUE NW

WRONG SIDE OF STREET

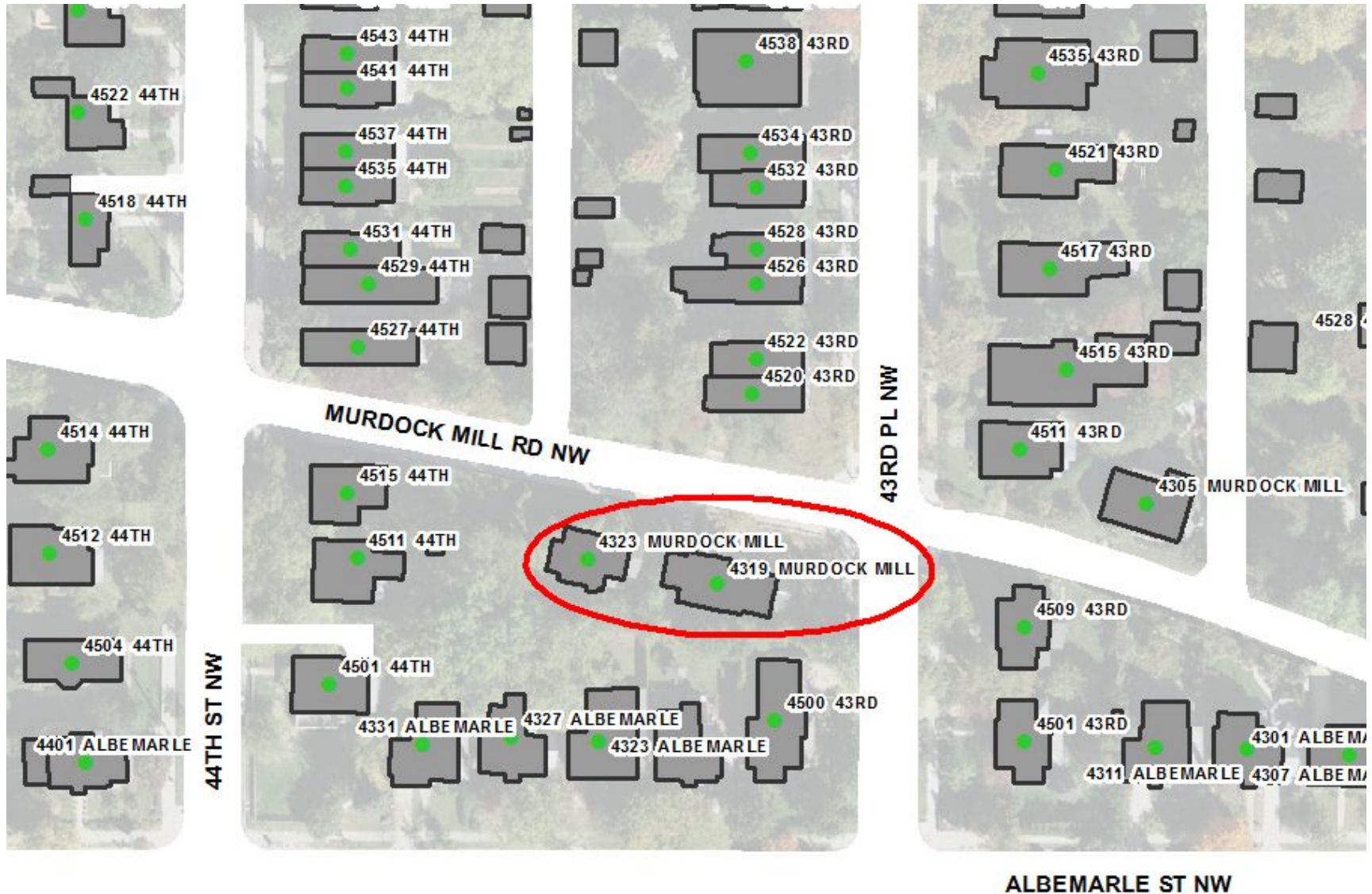
Recreation Site which has an even address is on odd side of the street.



4319 & 4323 MURDOCK MILL ROAD NW

WRONG SIDE OF STREET

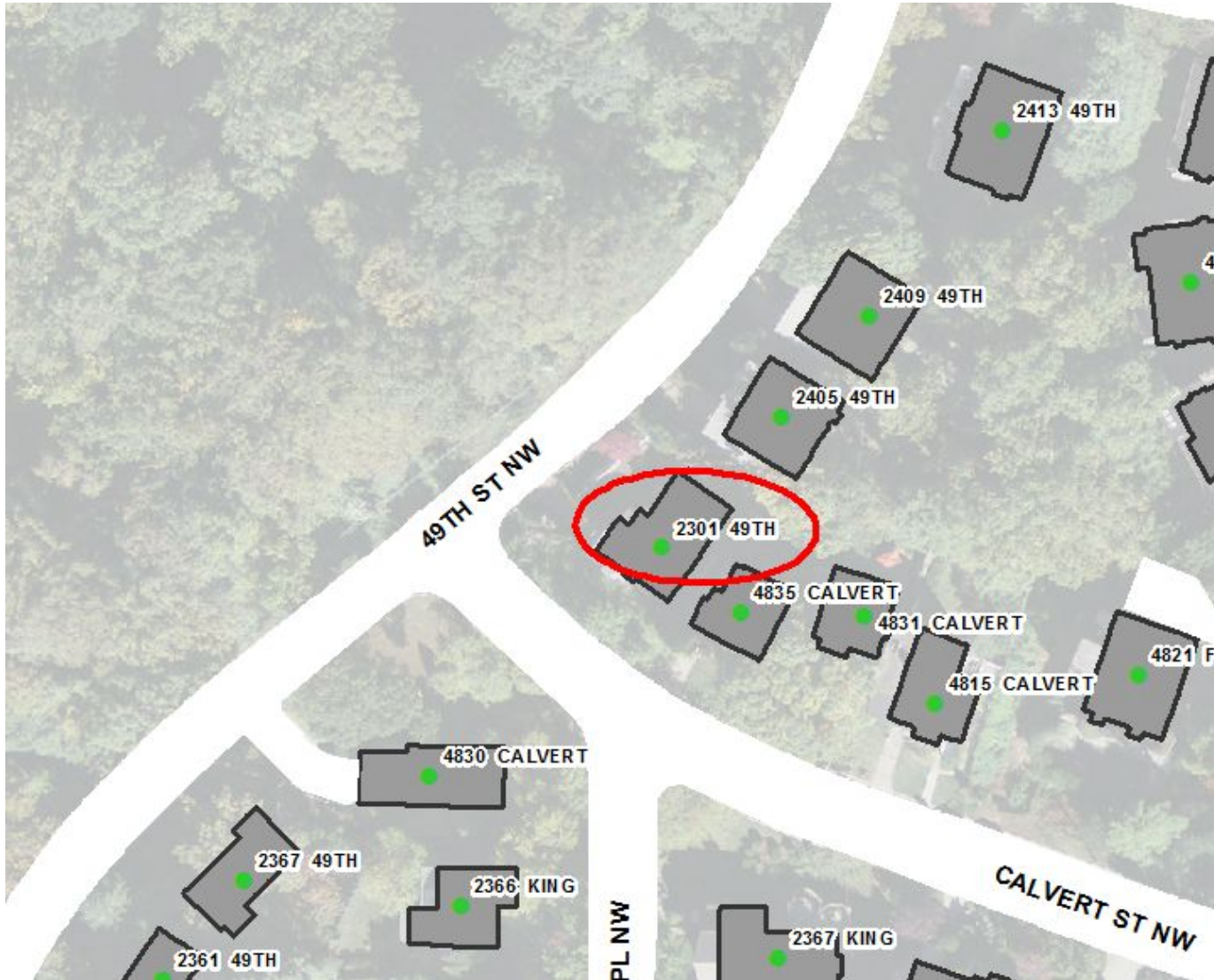
Houses which are odd addresses are located on the even side of the street.



2301 49th STREET NW

OUT OF SEQUENCE

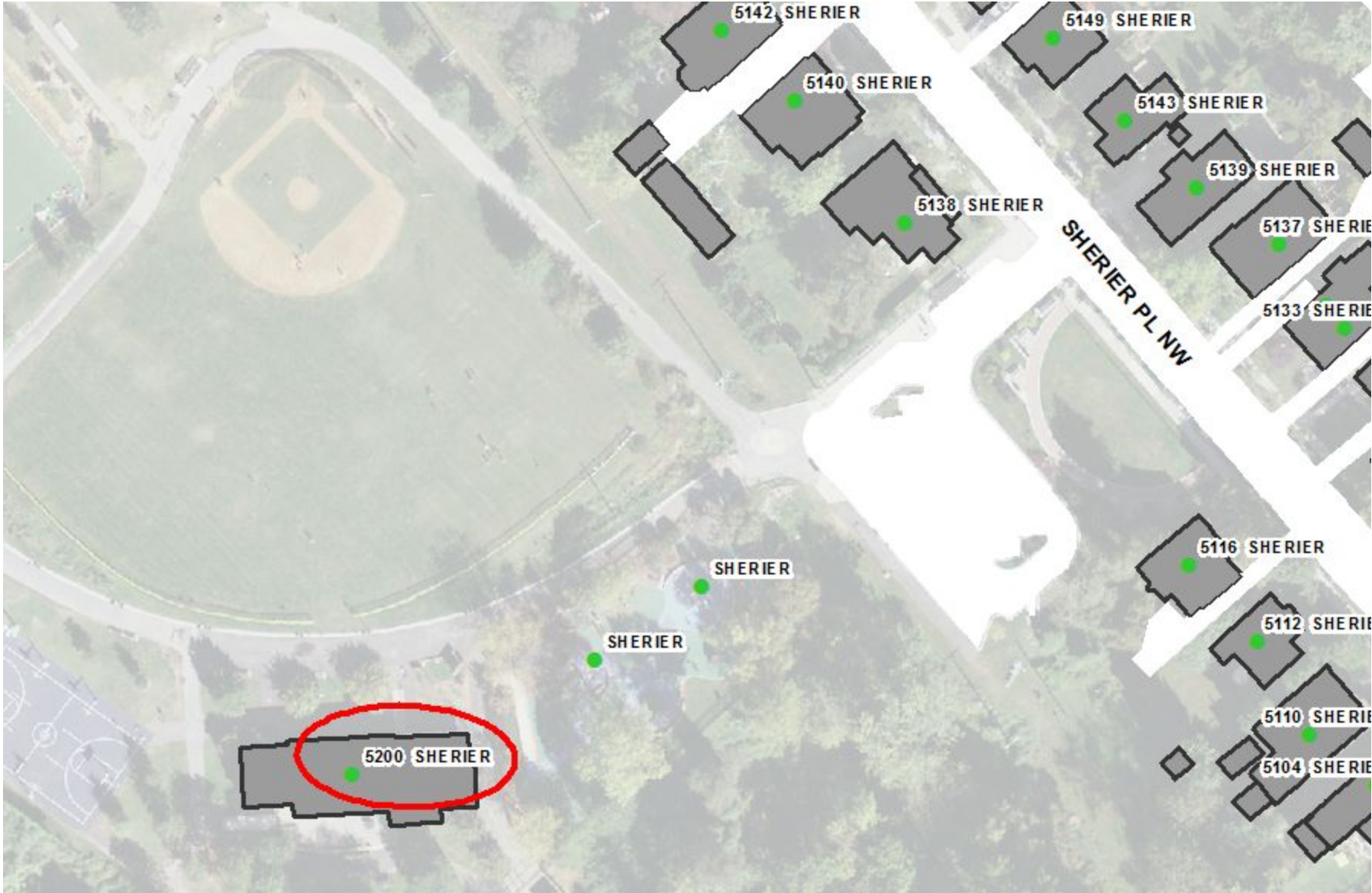
Should be 2400 Block Address. Address is OUT OF SEQUENCE.



5200 SHERIER PLACE NW

OUT OF SEQUENCE

Should be 5100 Block Address. Address is Out Of Sequence.



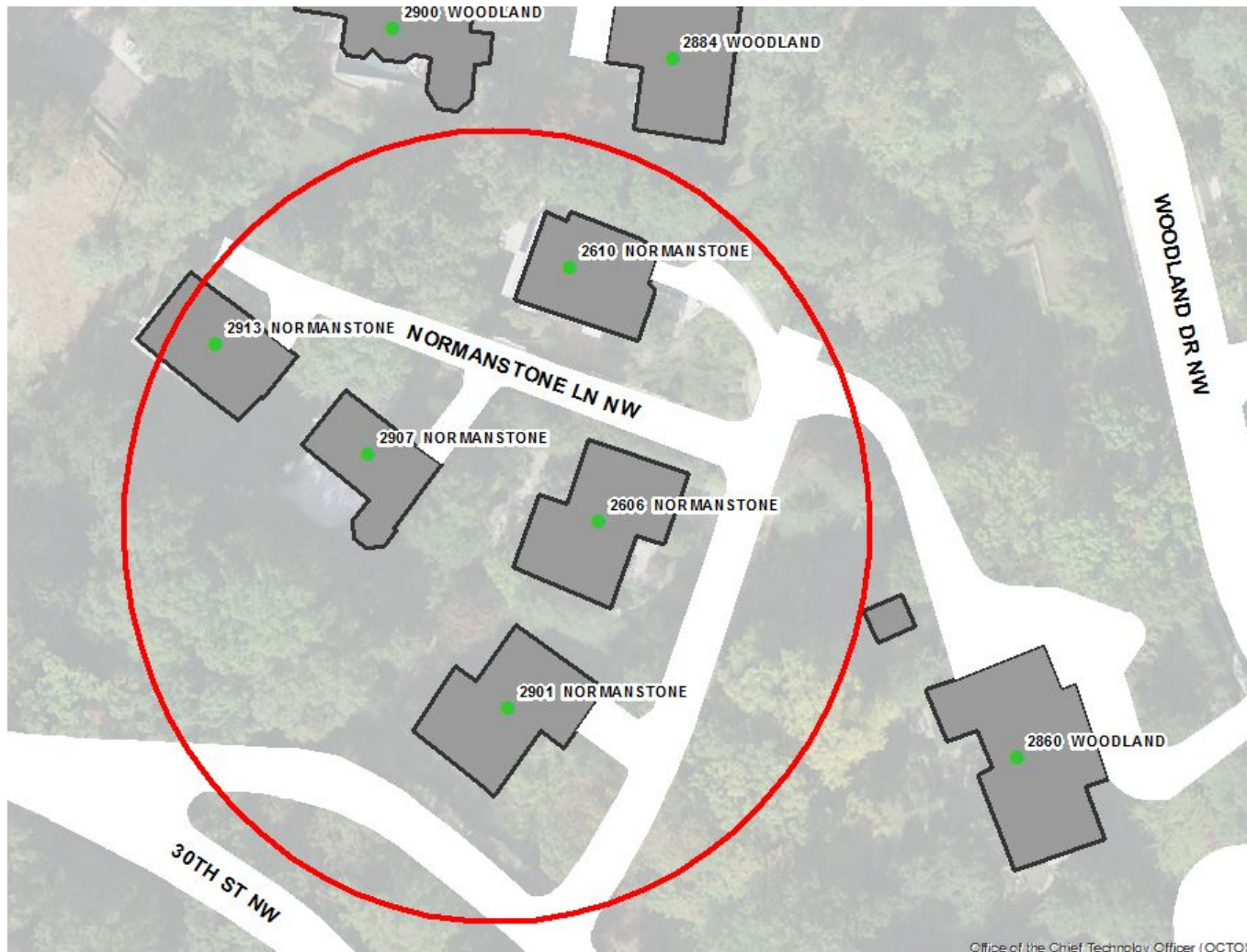
Townhouse development between 5312 and 5320 CONNECTICUT AVENUE NW



**2900 BLOCK OF
NORMANSTONE LANE NW**

WRONG SIDE OF STREET

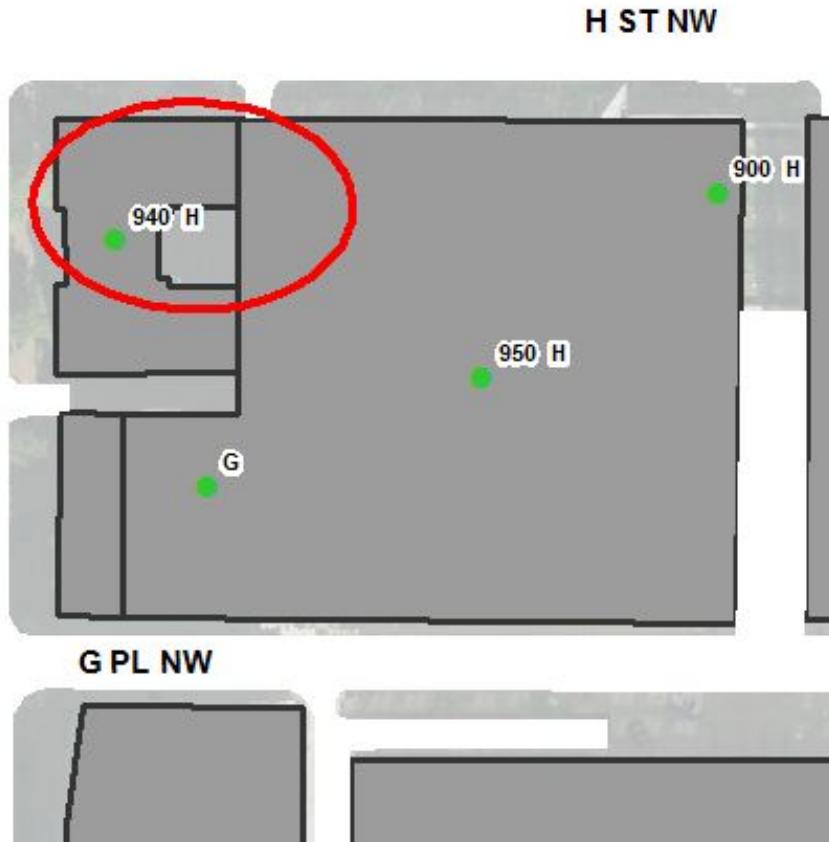
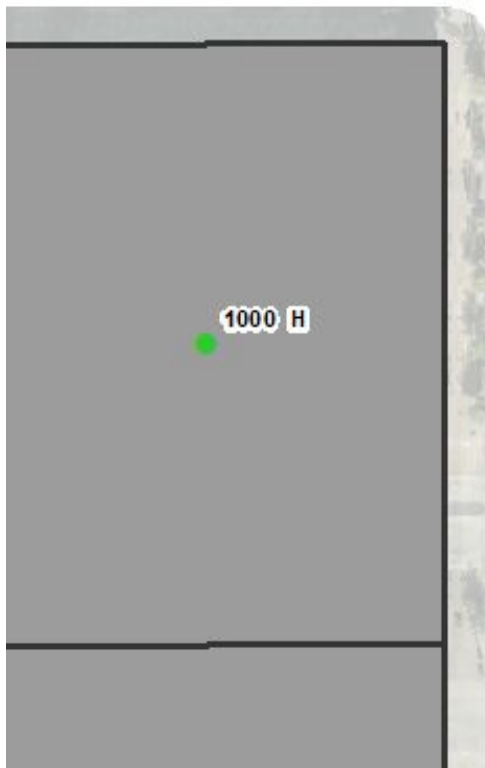
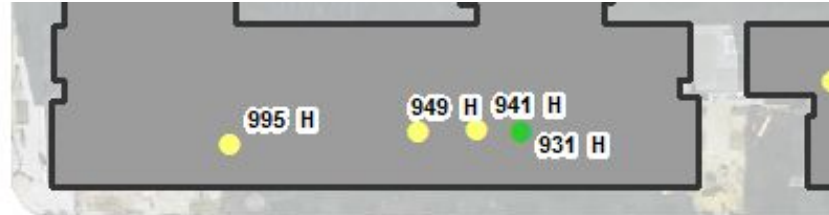
Odd and even addresses on same side of street.



940 H STREET NW

OUT OF SEQUENCE

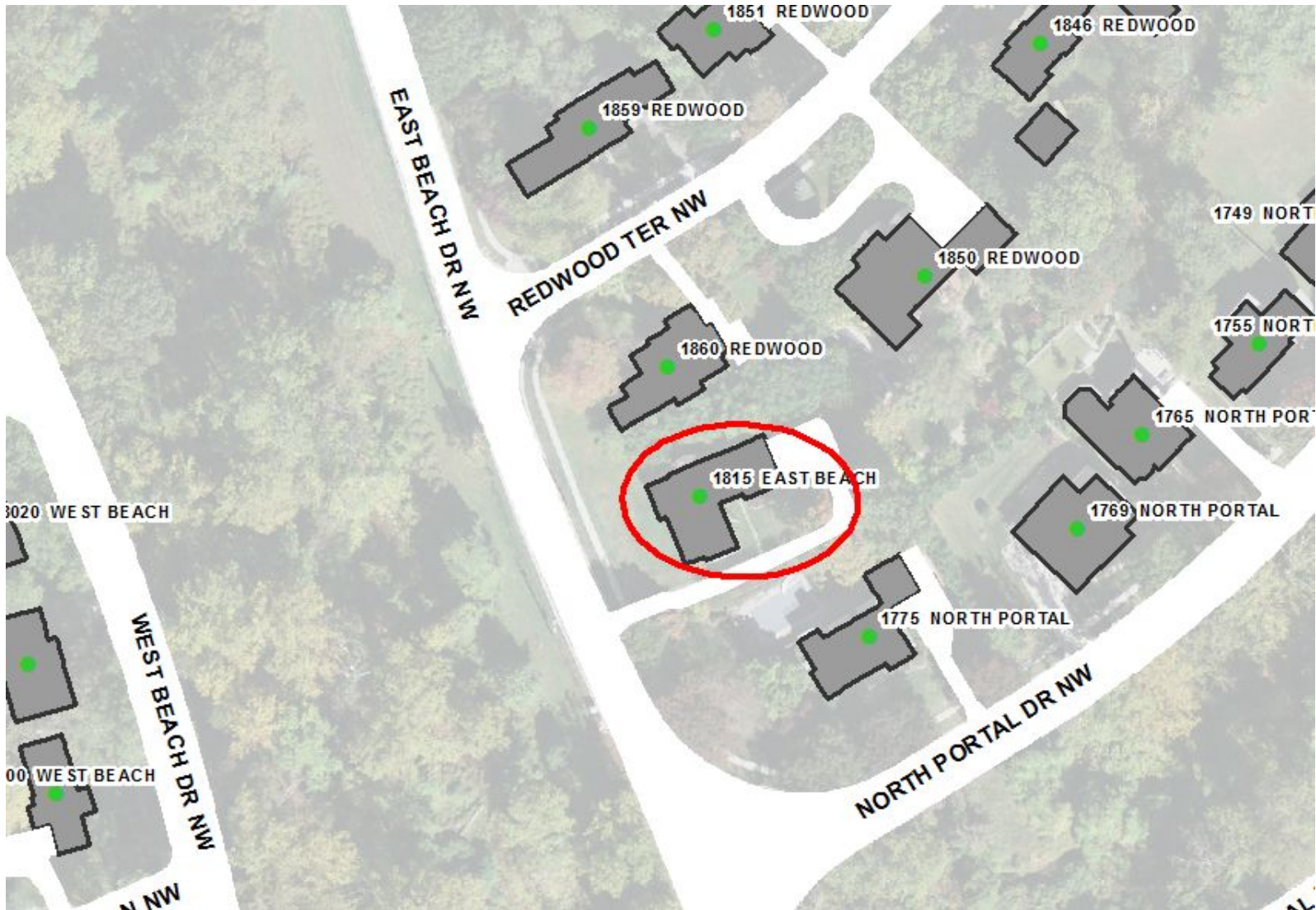
Falls between 950 & 1000 H ST NW.



1815 EAST BEACH DRIVE NW

HUNDRED BLOCK ISSUE

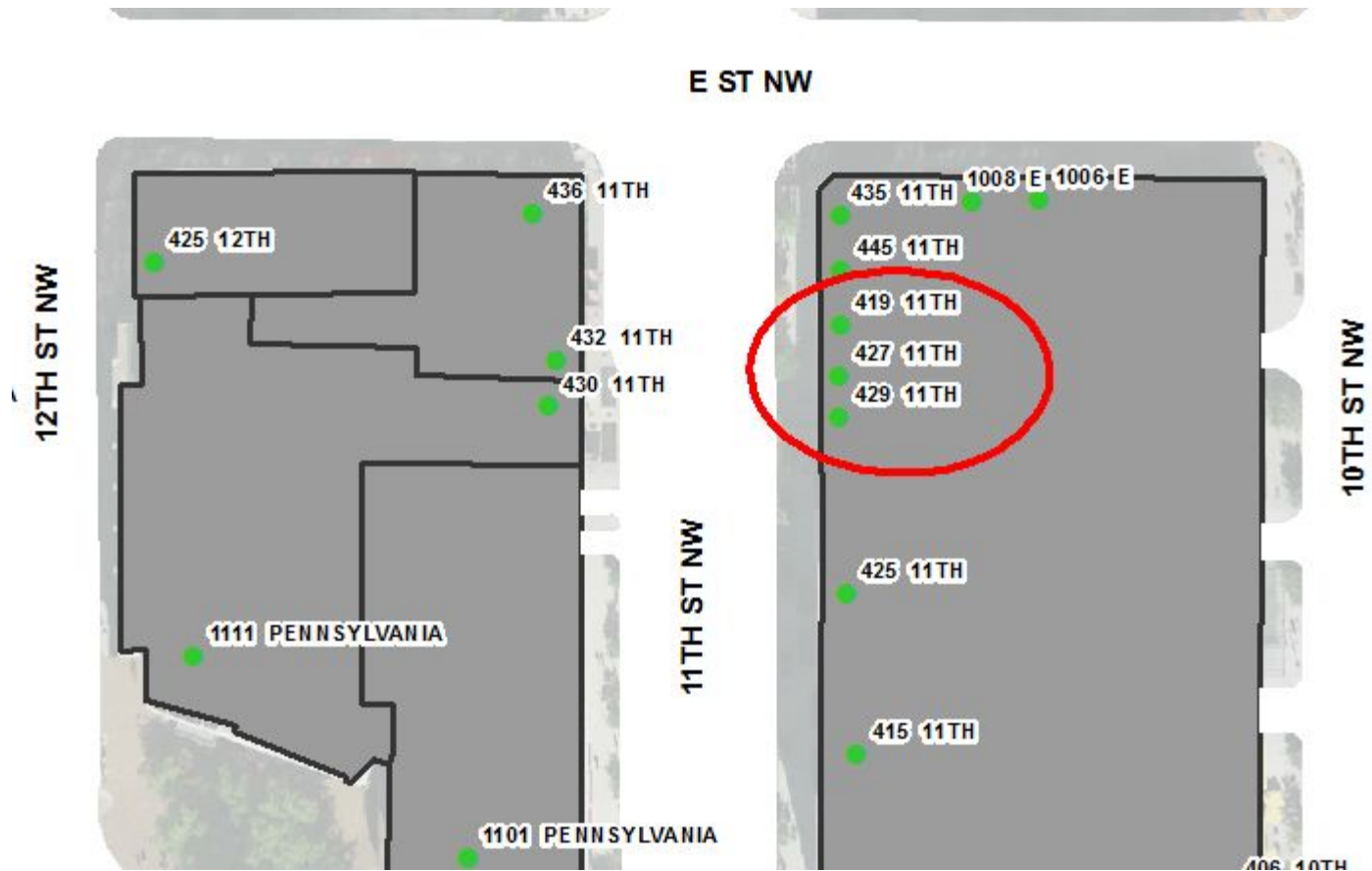
Should be 8000 block Address (as North-South Street) and not addressed as East-West Street.



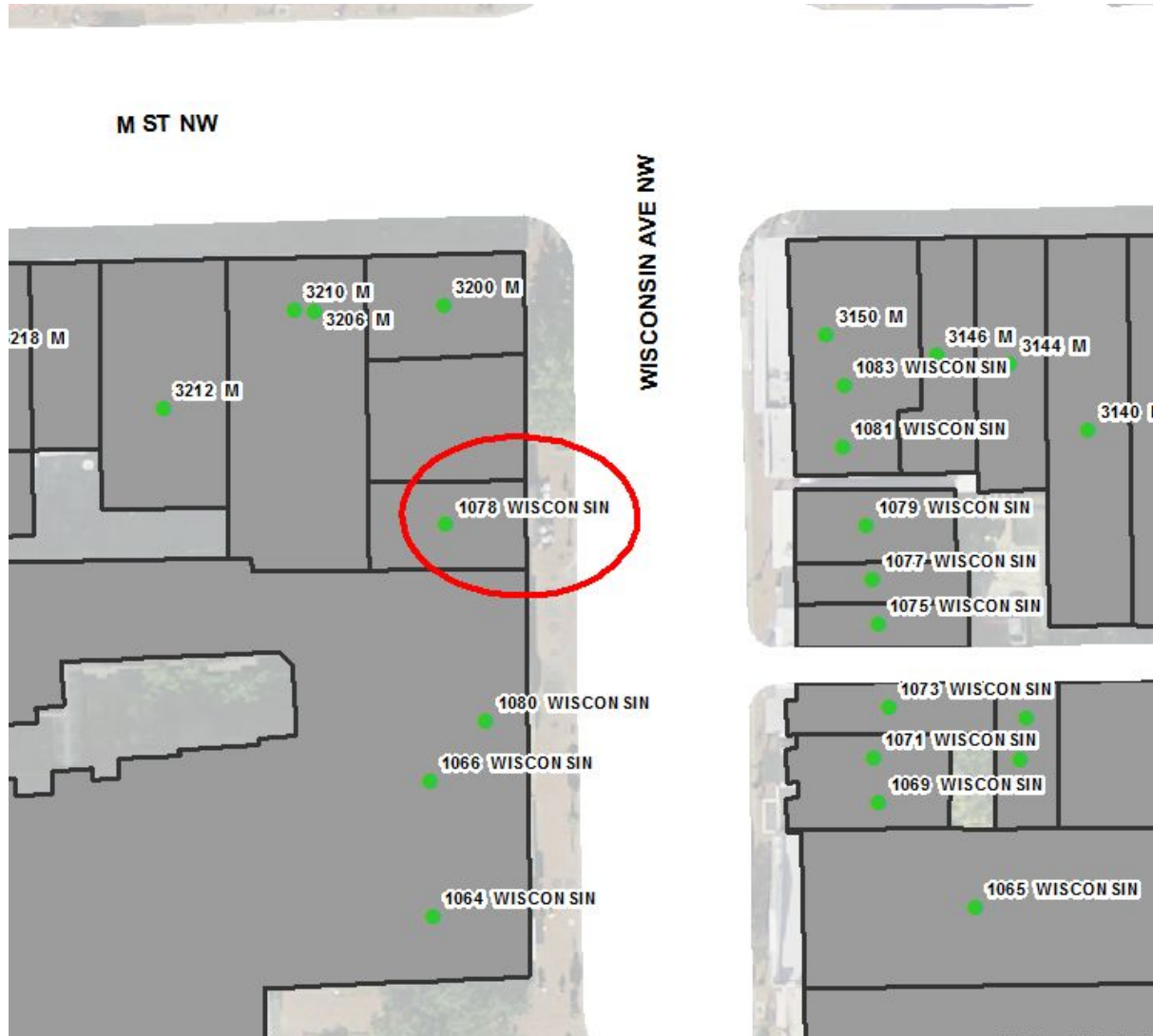
419, 427, 429 11TH STREET NW

OUT OF SEQUENCE

Retail Addresses OUT OF SEQUENCE with other addresses on the street.



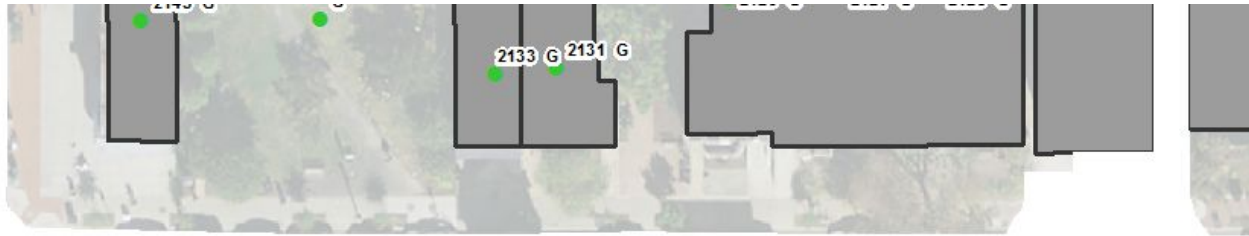
Retail Addresses OUT OF SEQUENCE with other addresses on the street.



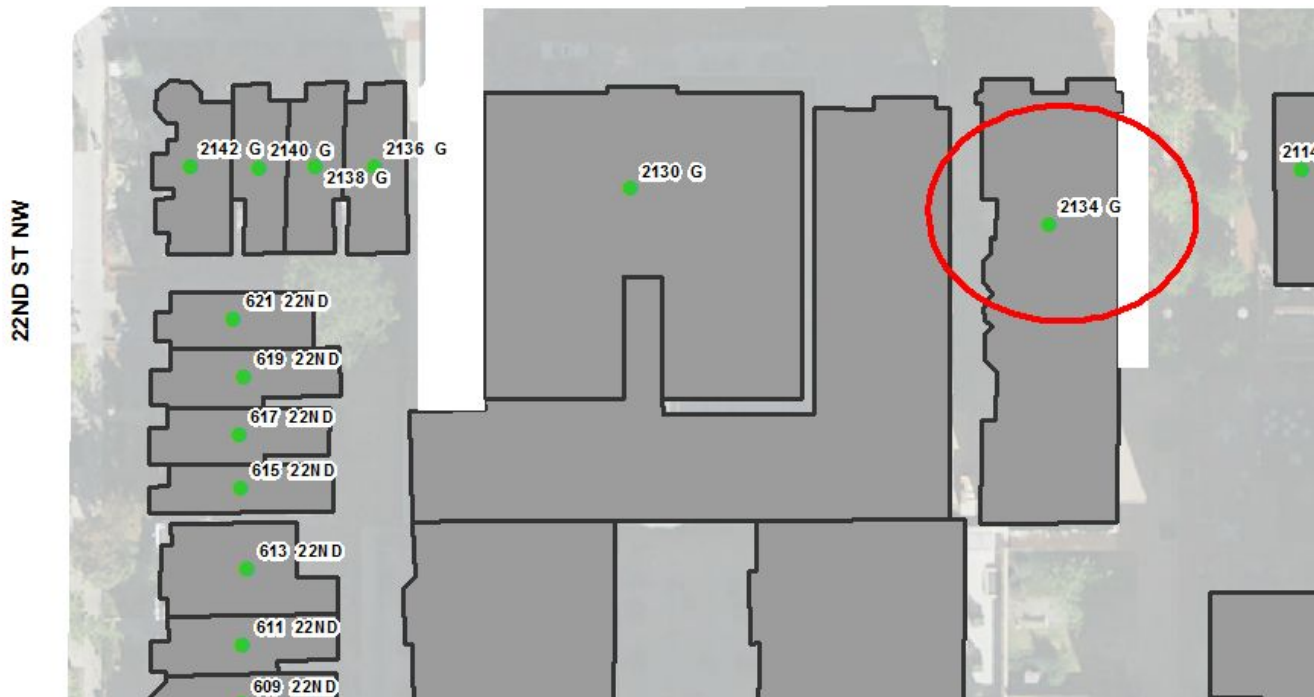
2134 G STREET NW

OUT OF SEQUENCE

George Washington University address is OUT OF SEQUENCE with other addresses on the street.



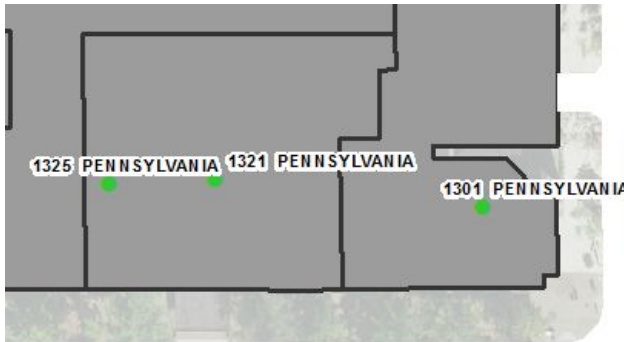
G ST NW



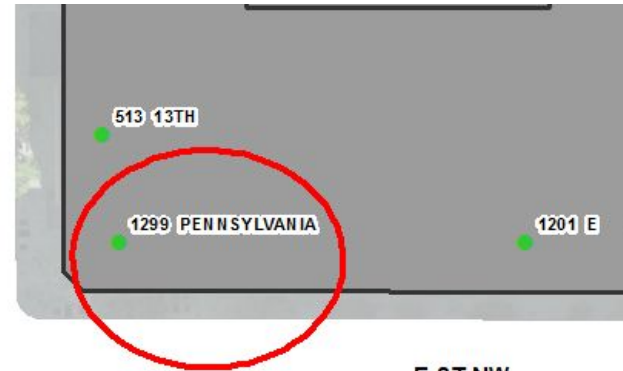
1299 PENNSYLVANIA AVENUE NW

NOT ON STREET

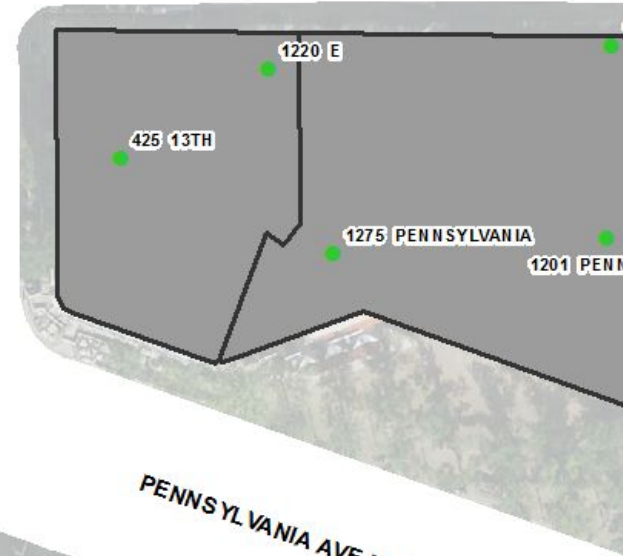
The building does not border Pennsylvania Avenue NW and instead border 13TH STREET NW and E STREET NW



PENNSYLVANIA AVE NW



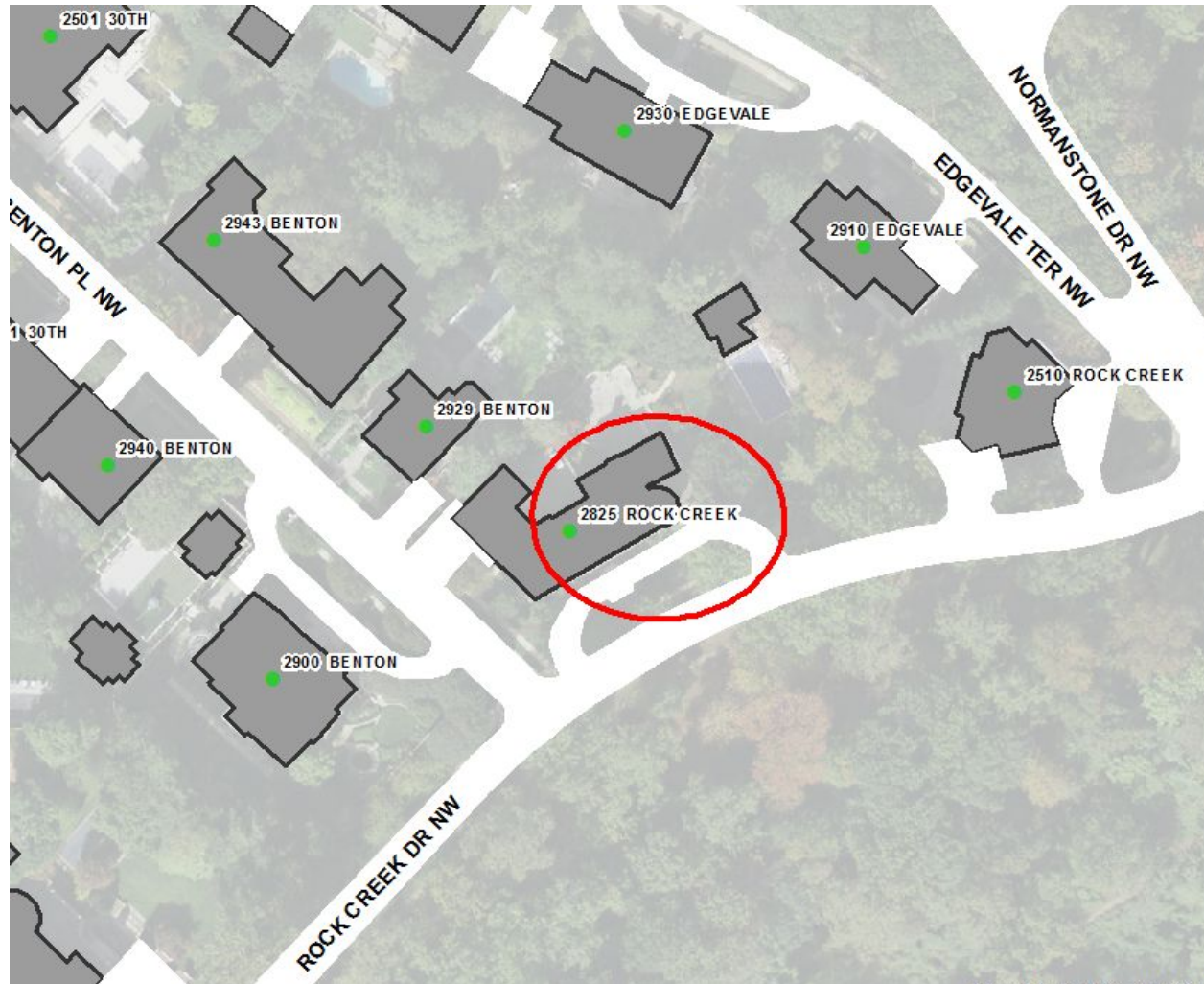
E ST NW



2825 ROCK CREEK DRIVE NW

HUNDRED BLOCK, WRONG SIDE OF STREET

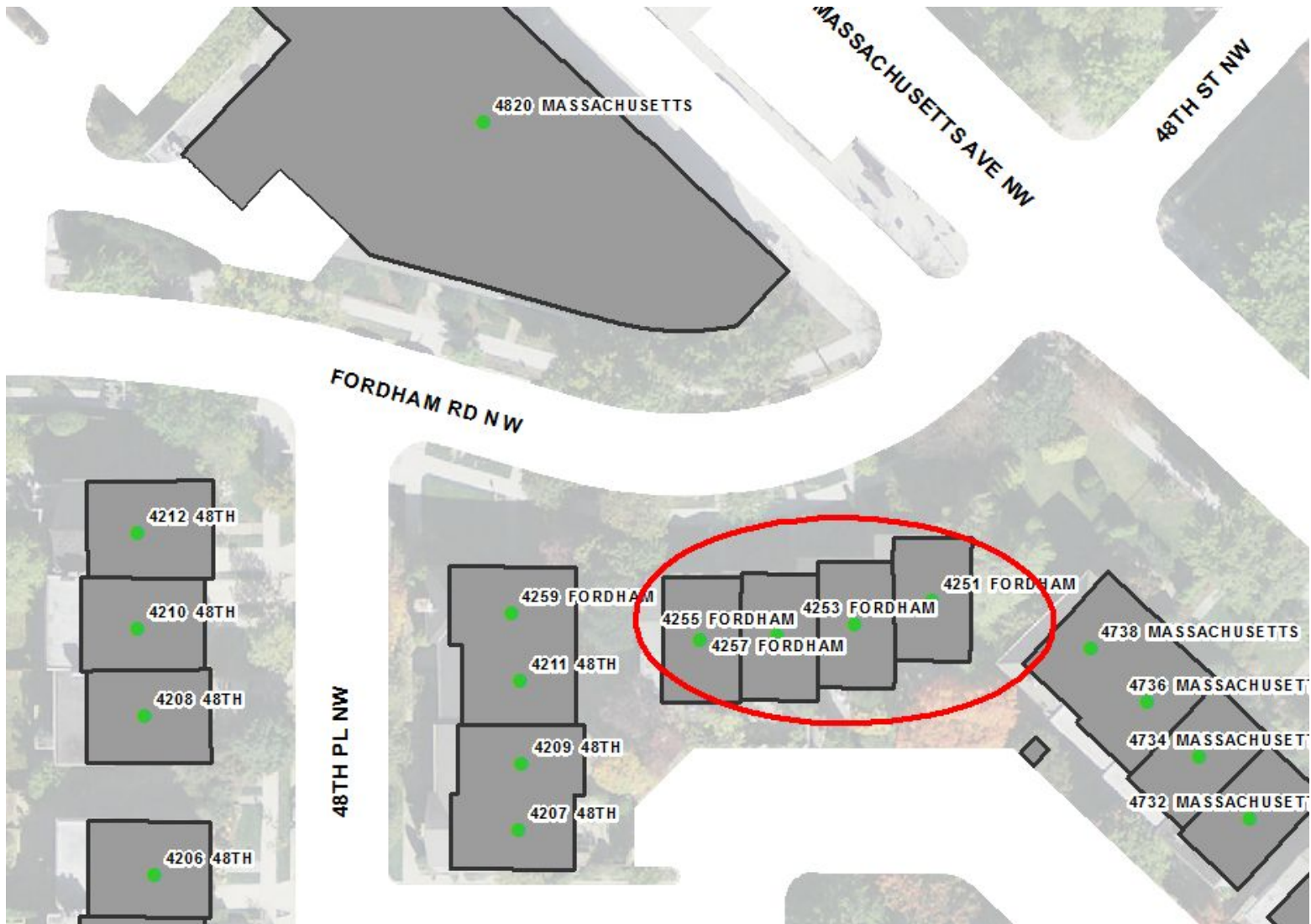
The house should be a 2500 Block address with an even number.



4251 - 4257 FORDHAM ROAD NW

OUT OF SEQUENCE

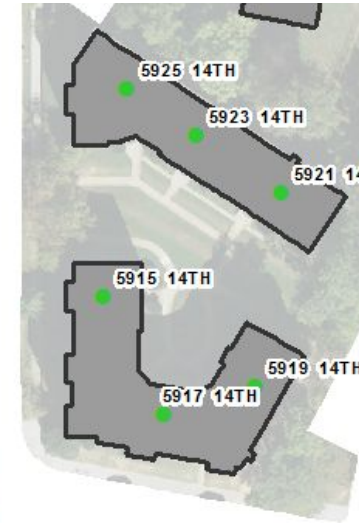
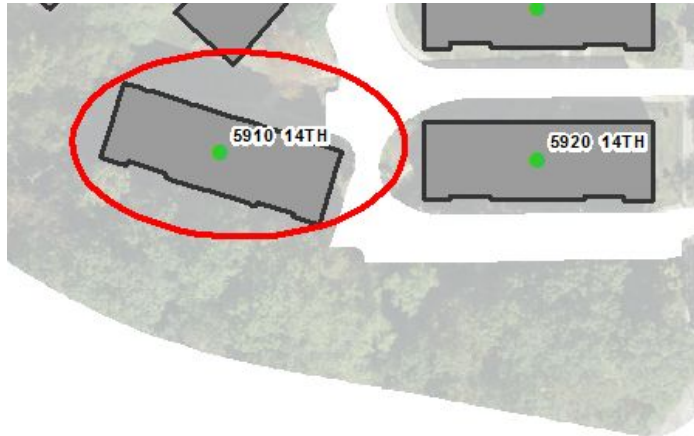
Townhouse addresses are in reverse sequence.



5910 14TH STREET NW

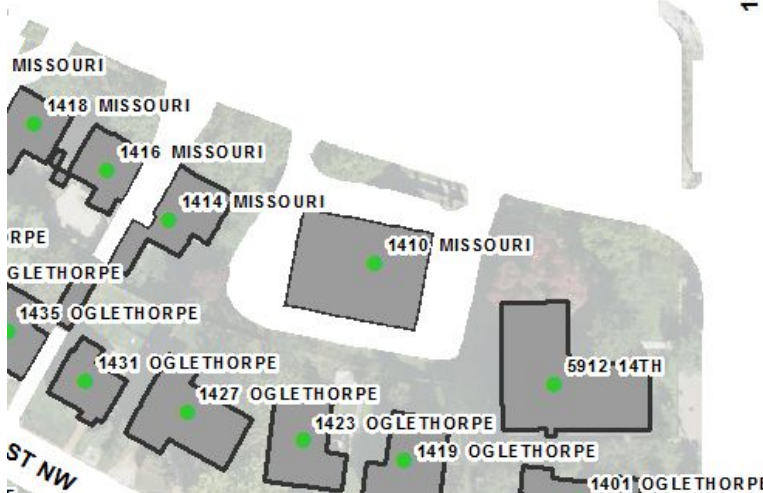
OUT OF SEQUENCE

Apartment building is OUT OF SEQUENCE with 5912 14TH STREET NW
(which is south of MILITARY ROAD NW)

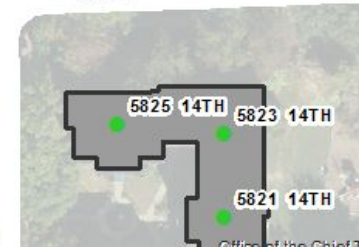


14TH ST NW

MILITARY RD NW



MISSOURI AVE NW



Office of the Chief of Police

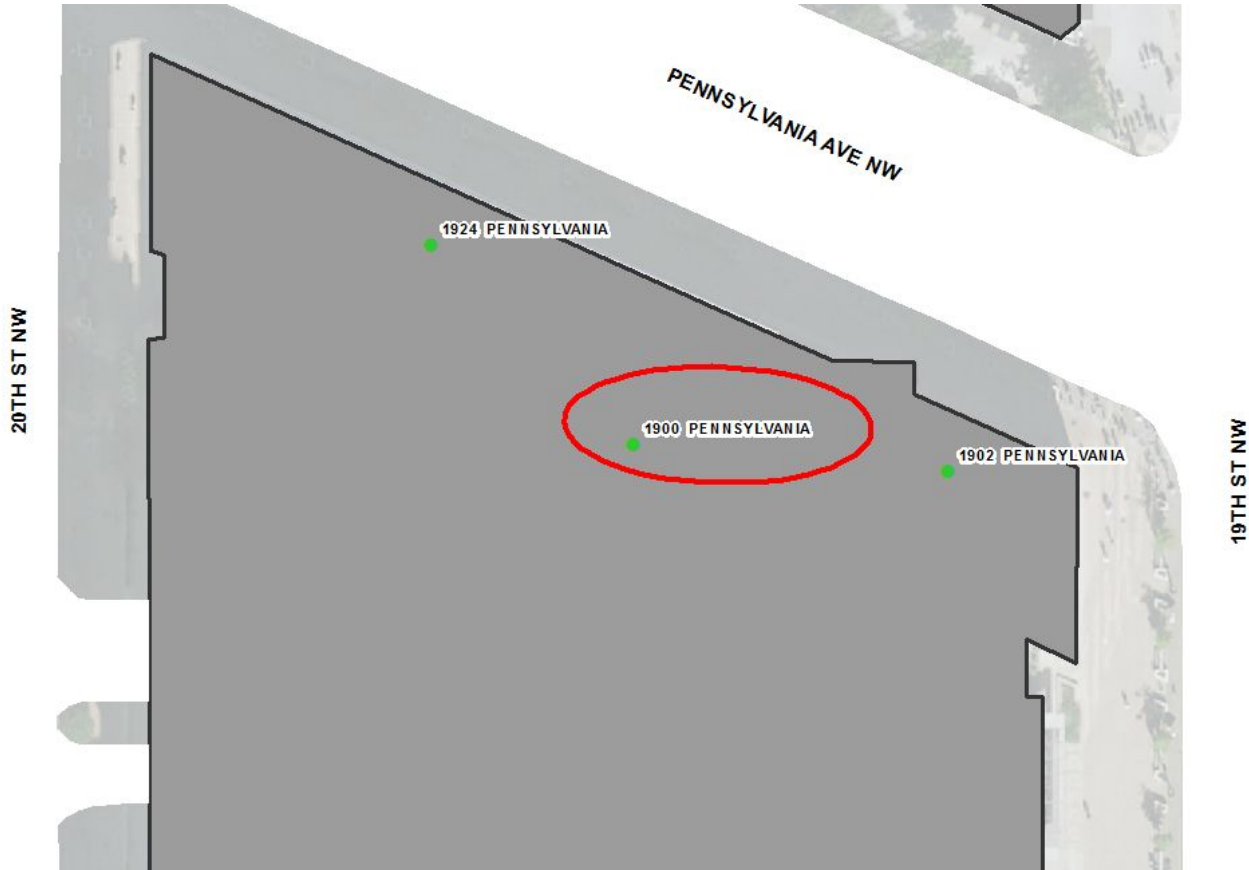
5300 AND 2700 Numbers in the same block; Should be the 2700 BLOCK.



1900 PENNSYLVANIA AVENUE NW

OUT OF SEQUENCE

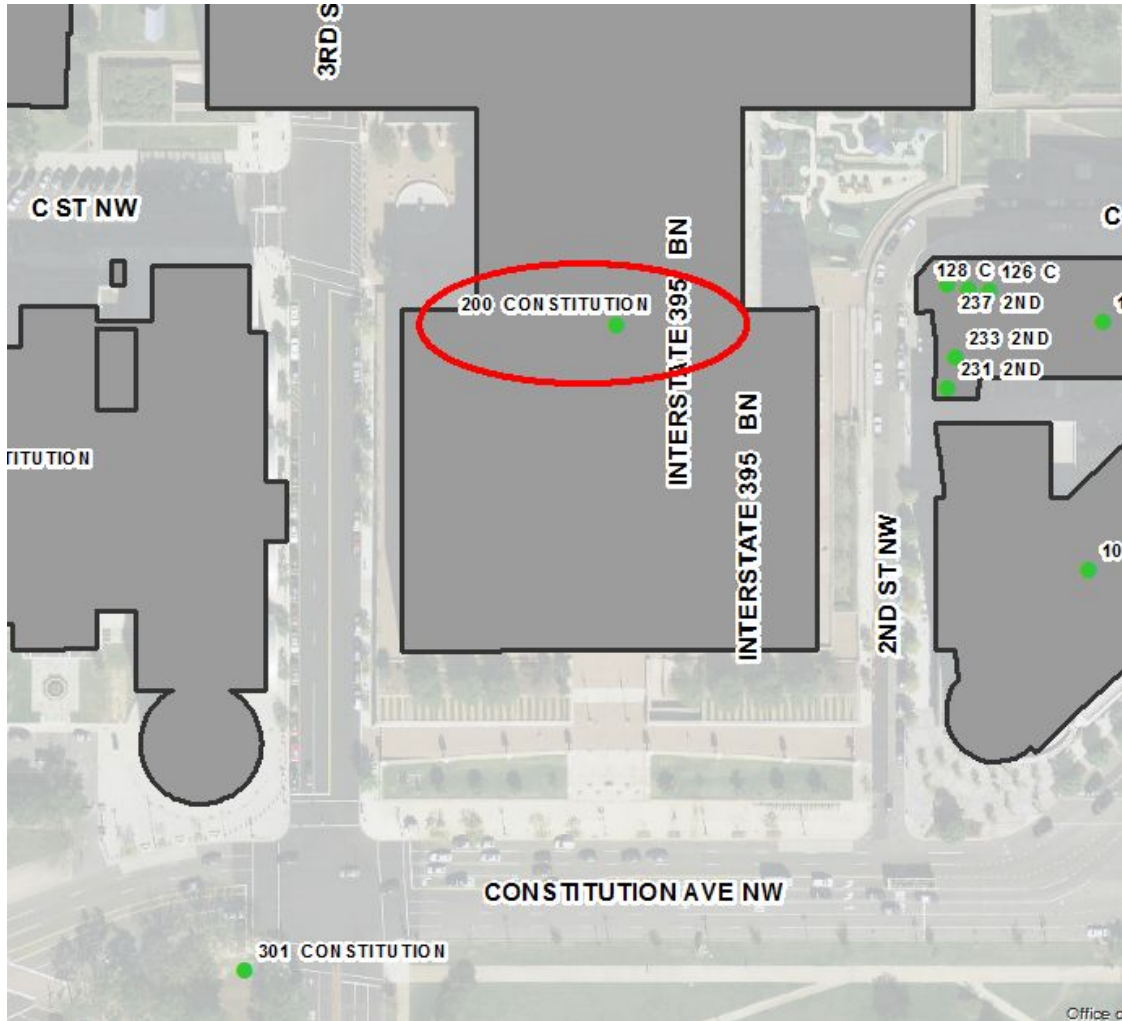
Address is west of 1902 Pennsylvania Avenue NW.



200 CONSTITUTION AVENUE NE

WRONG SIDE OF STREET

Department of Labor has an even address on the odd side of the street.

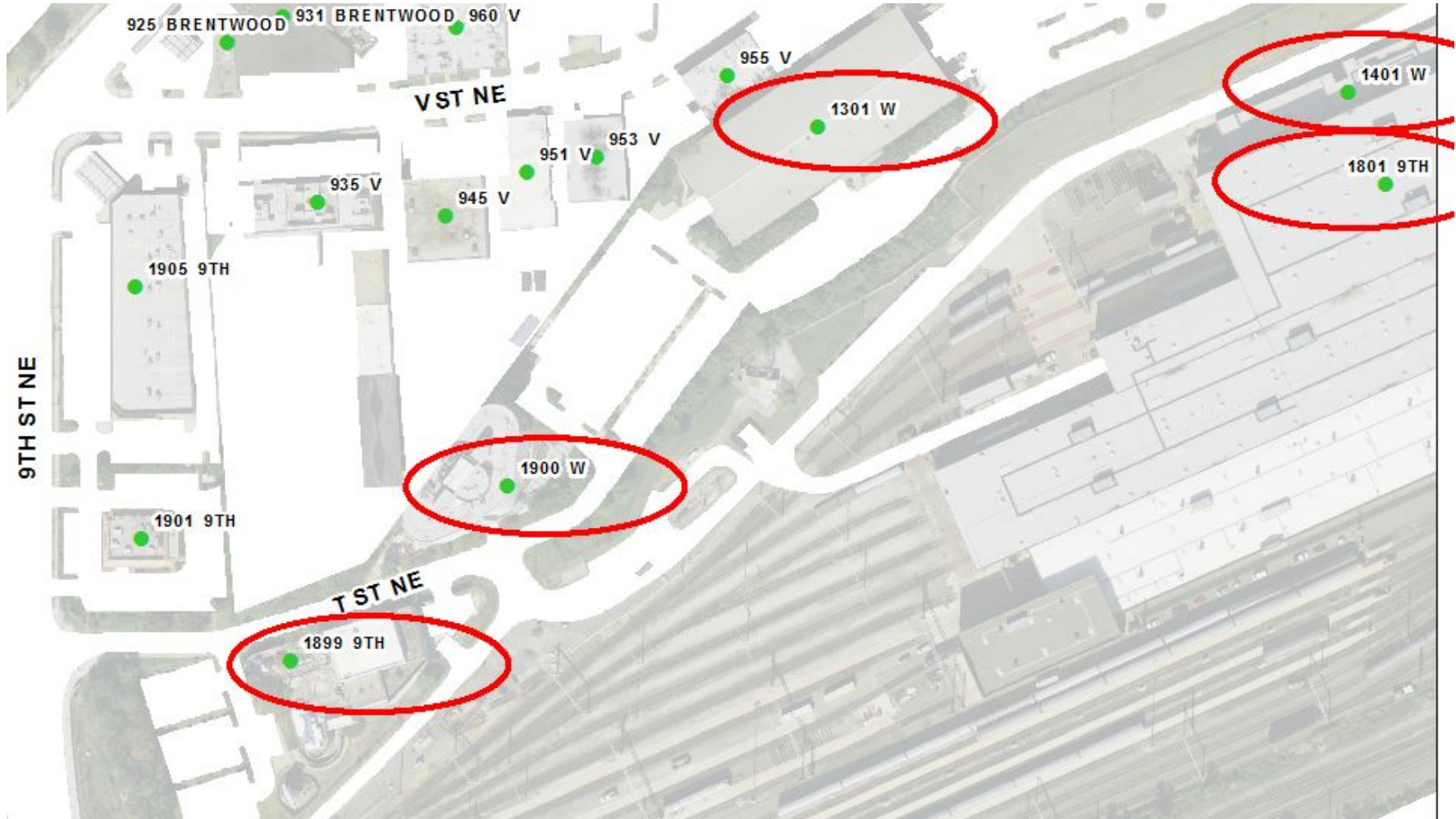


Address Anomalies in NE

1801 & 1899 9TH STREET NE
1301 & 1401 W & 1900 W STREET NE

HUNDRED BLOCK ISSUE, WRONG
SIDE OF STREET, FAR FROM STREET

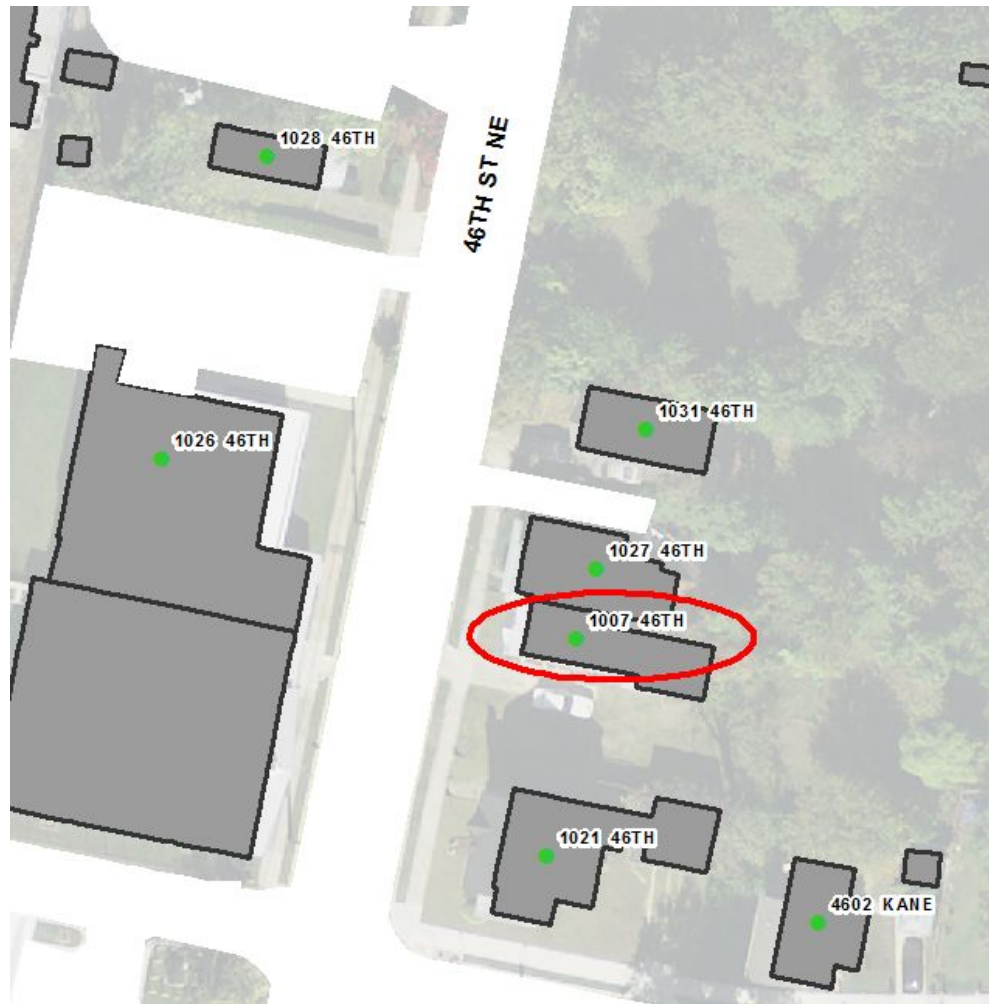
Many Addresses are problematic here.



1007 46TH STREET NE

OUT OF SEQUENCE

Between 1021 and 1027 47th STREET NE



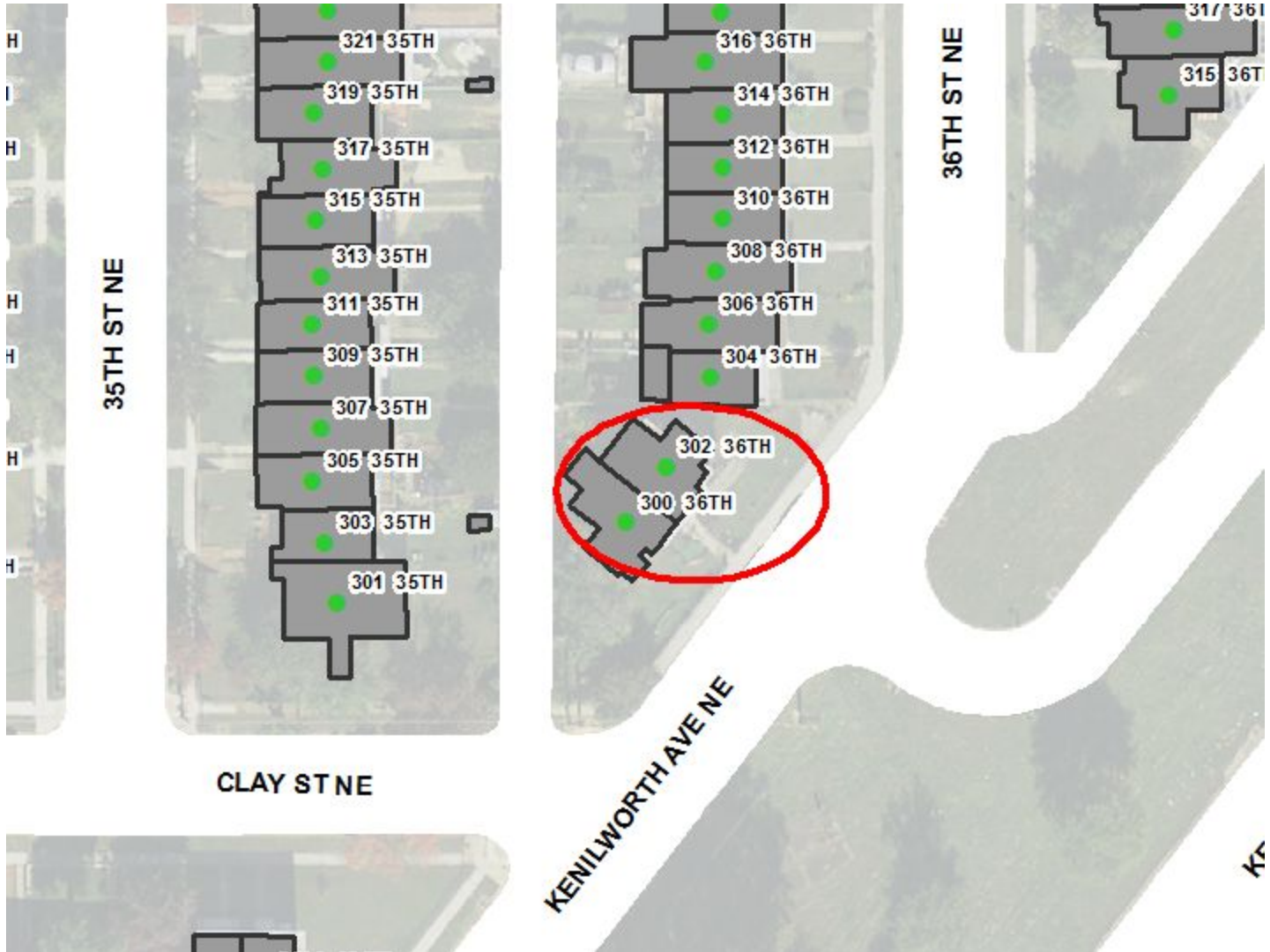
Residential. Should be in 900 Block addresses.



300 & 302 36TH STREET NE

NOT ON STREET

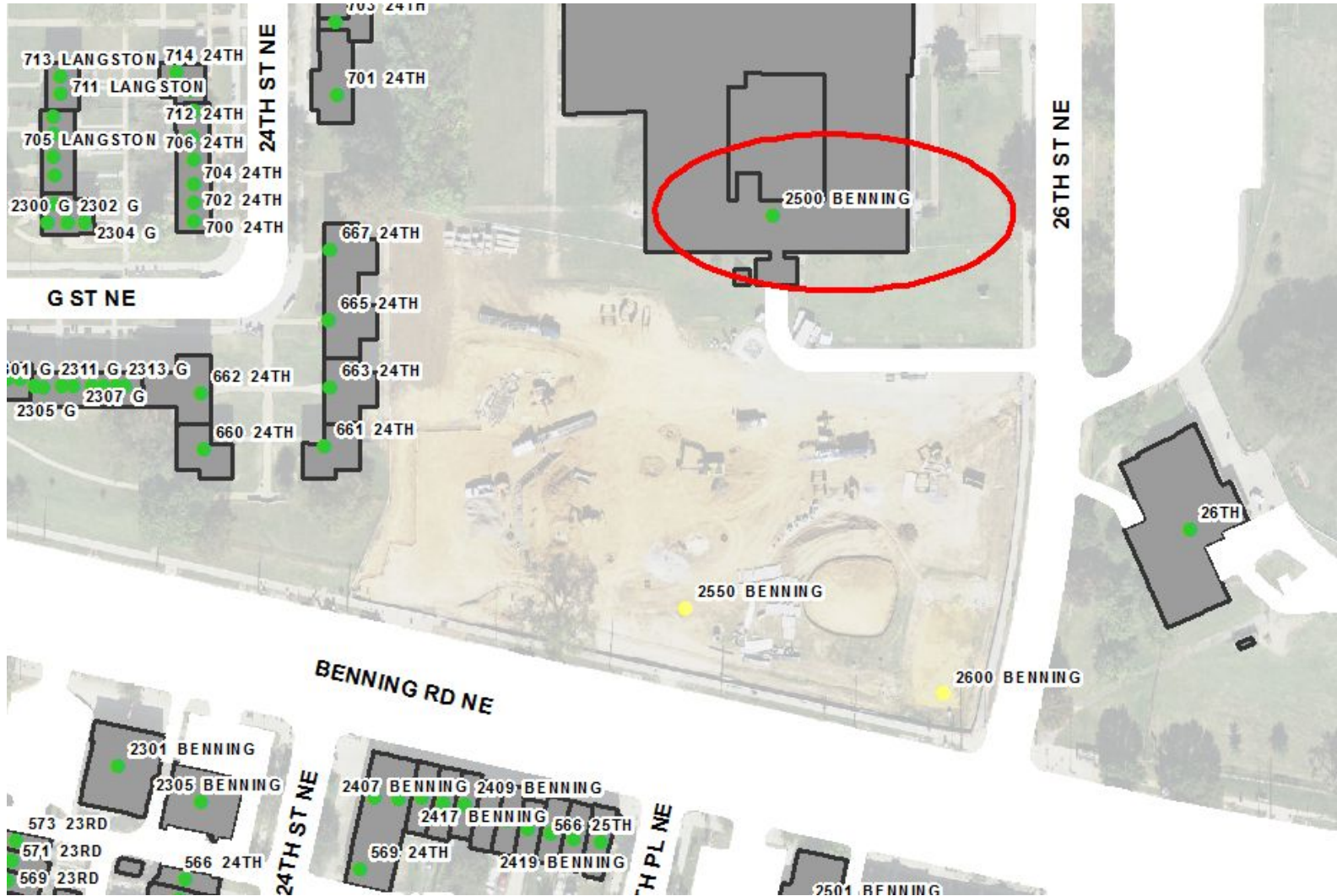
These two addresses face Kenilworth Ave NE and not 36TH ST NE



2500 BENNING ROAD NE

NOT ON STREET

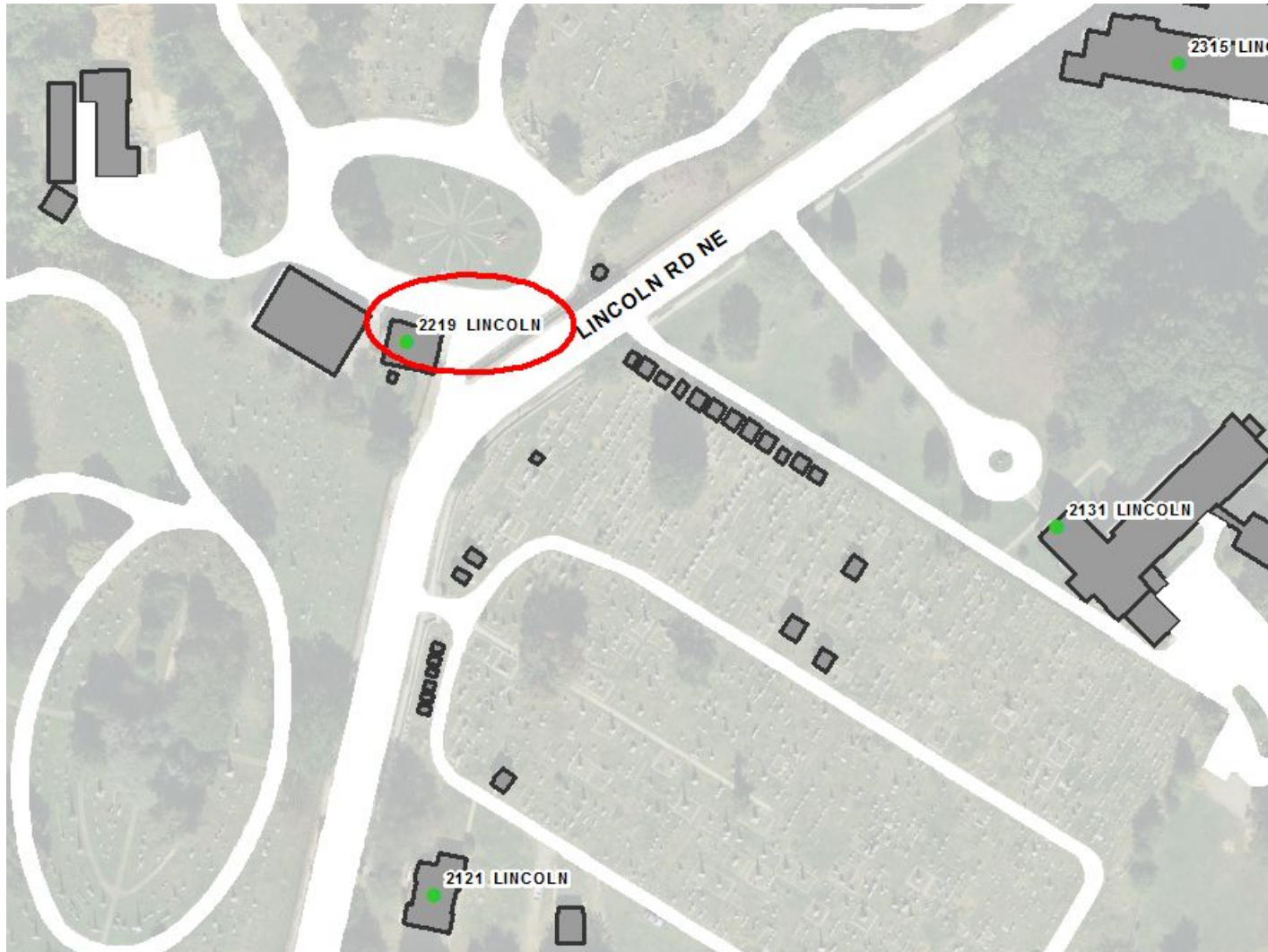
School is located on 26TH STREET NE and not on BENNING ROAD NE



2219 LINCOLN ROAD NE

WRONG SIDE OF STREET

Cemetery address is an odd address on the even side of the street.



99 NEW YORK AVENUE NE

HUNDRED BLOCK ISSUE

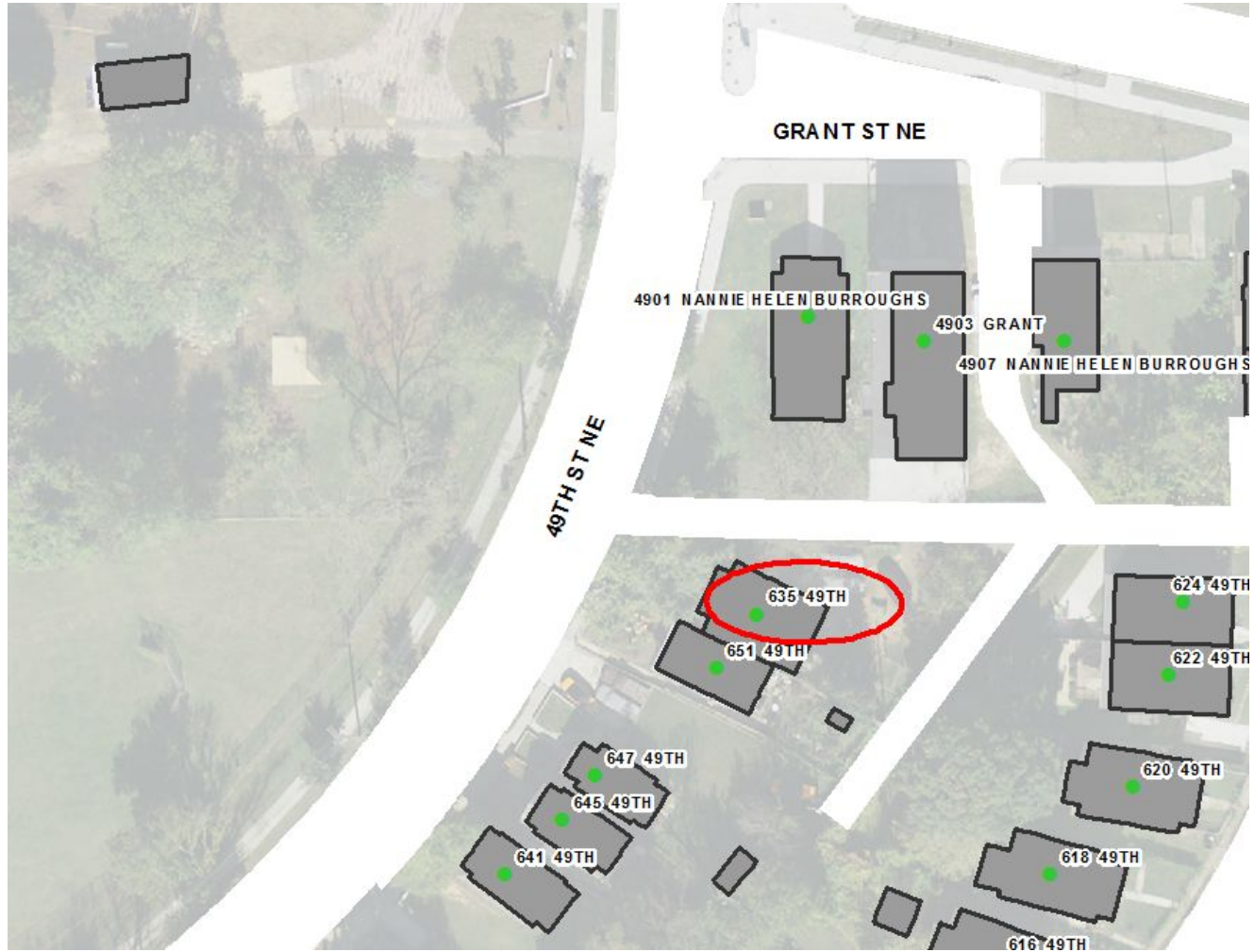
ATF Headquarters should be a 100 Block Address as it is between 1st STREET NE and 2ND STREET NE.



635 49th STREET NE

OUT OF SEQUENCE

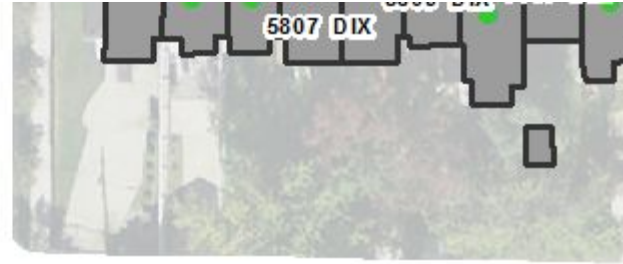
Falls north of 651 49th STREET NE



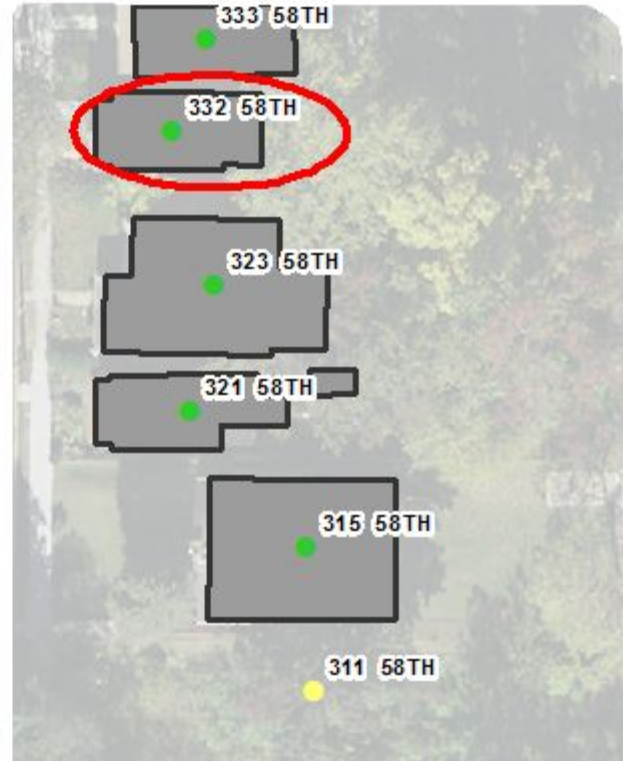
332 58TH STREET NE

WRONG SIDE OF STREET

House has an even address, but is located on the odd side of the street.



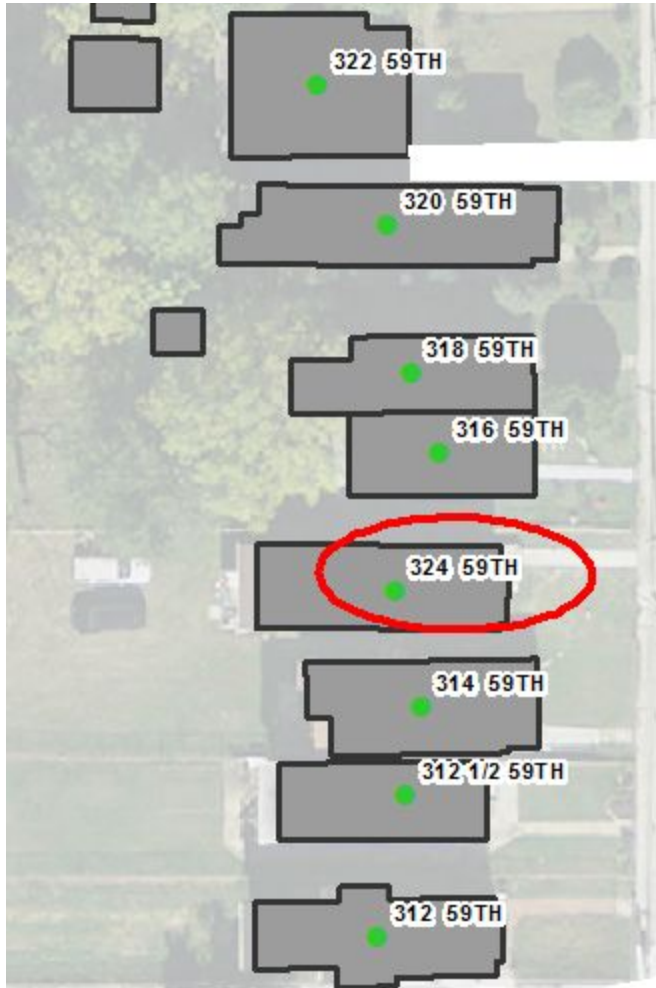
58TH ST NE



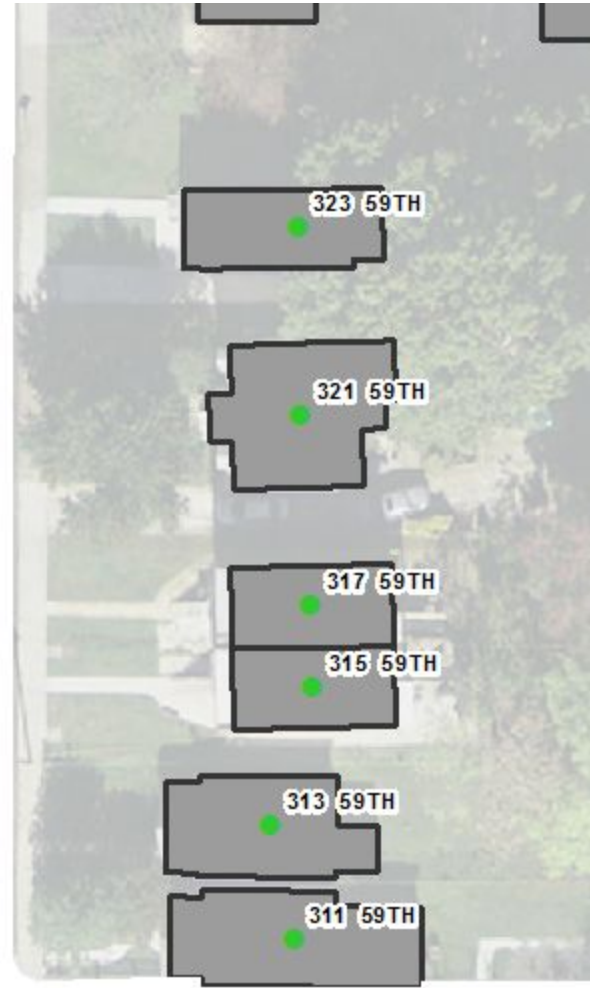
324 59TH STREET NE

OUT OF SEQUENCE

Falls between 314 and 316



59TH ST NE



5581 & 5585 SOUTH DAKOTA AVENUE NE

FAR FROM STREET

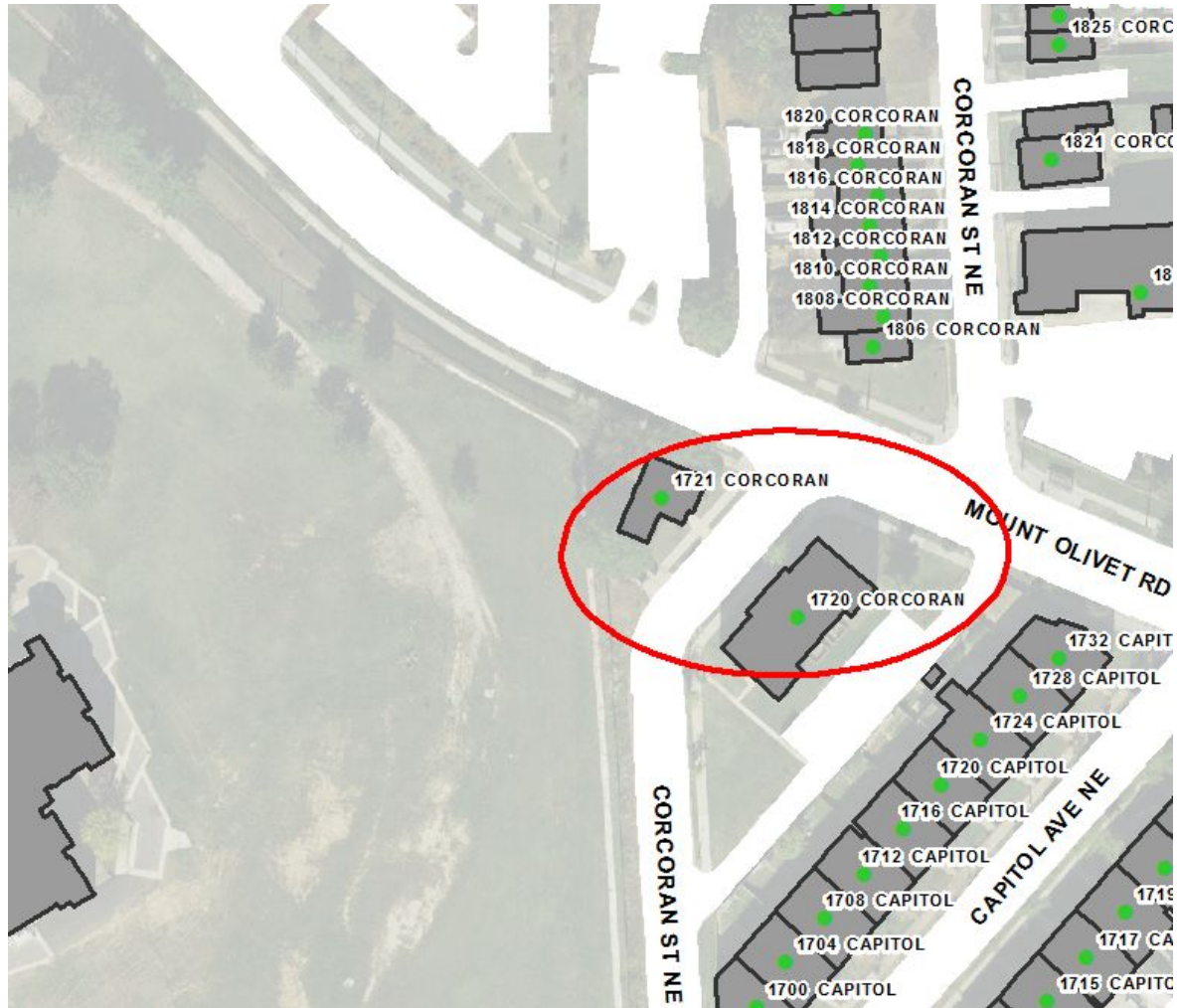
SOUTH DAKOTA AVENUE NE was dramatically reconfigured here. These two addresses were thus no longer near SOUTH DAKOTA AVENUE NE



1720 & 1721 CORCORAN STREET NE

WRONG SIDE OF STREET

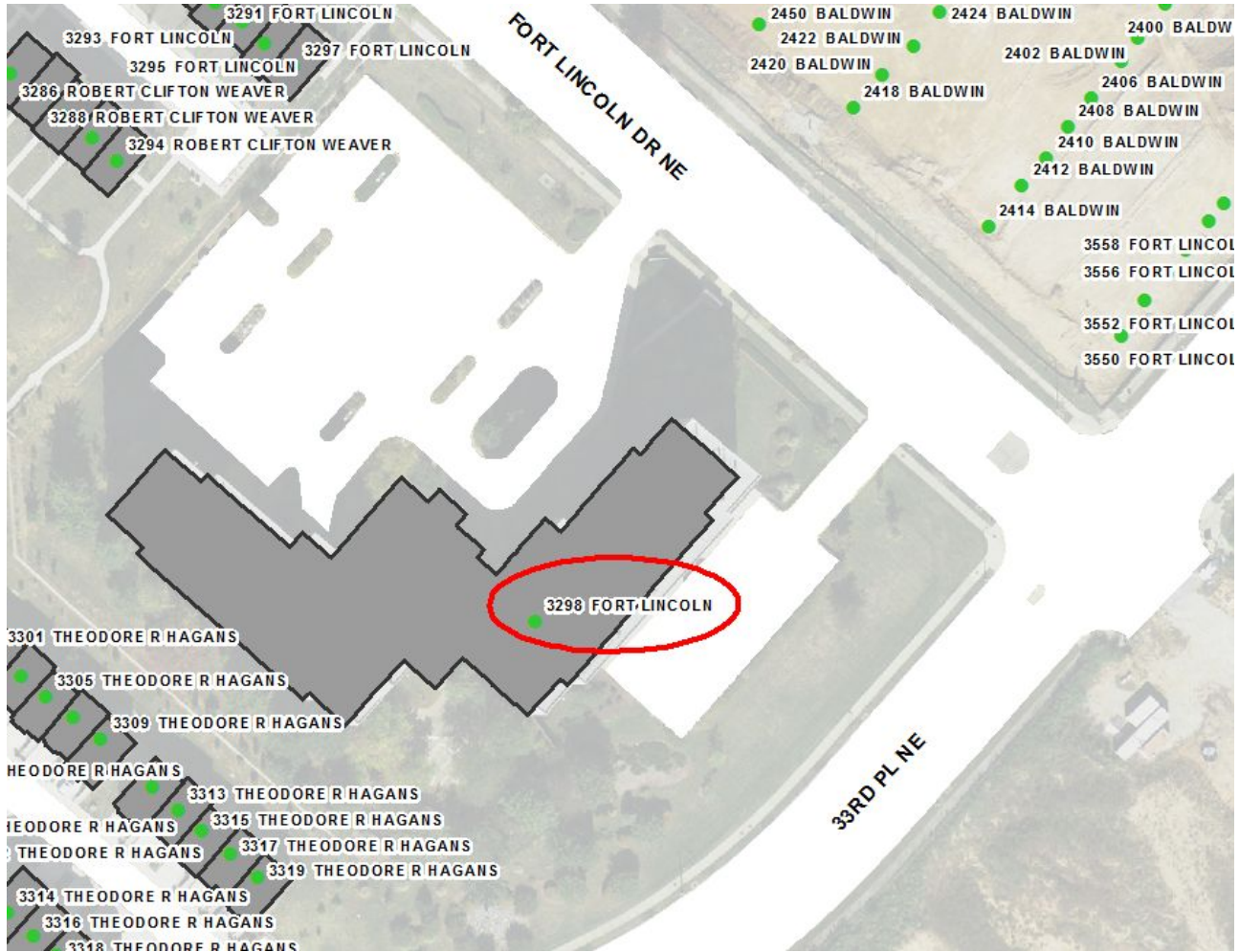
Apartment buildings are on opposite sides of the street.



3298 FORT LINCOLN DRIVE NE

WRONG SIDE OF STREET

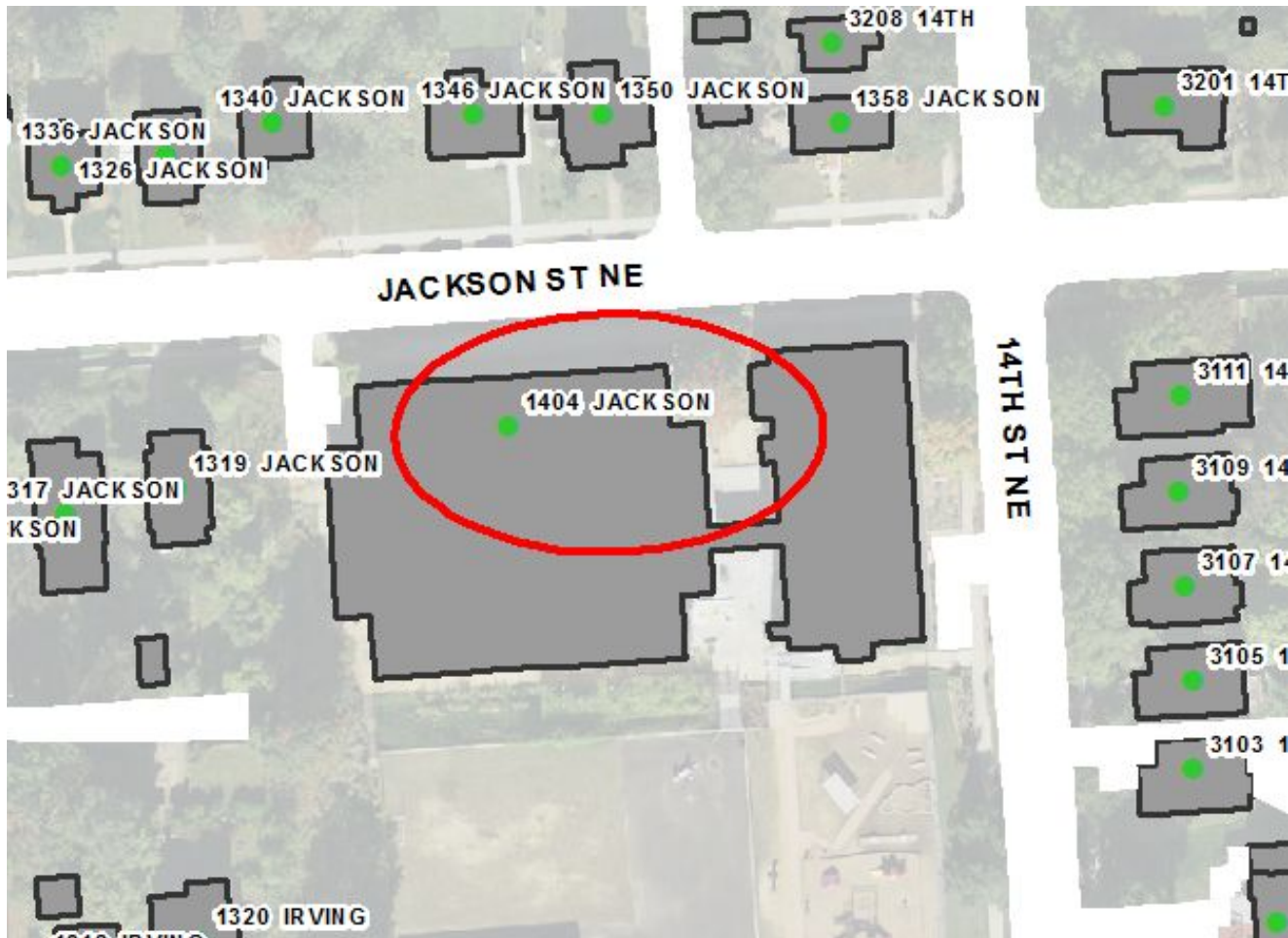
Large apartment building which has an even address is located on odd side of the street.



1404 JACKSON STREET NE

HUNDRED BLOCK ISSUE, WRONG SIDE OF STREET

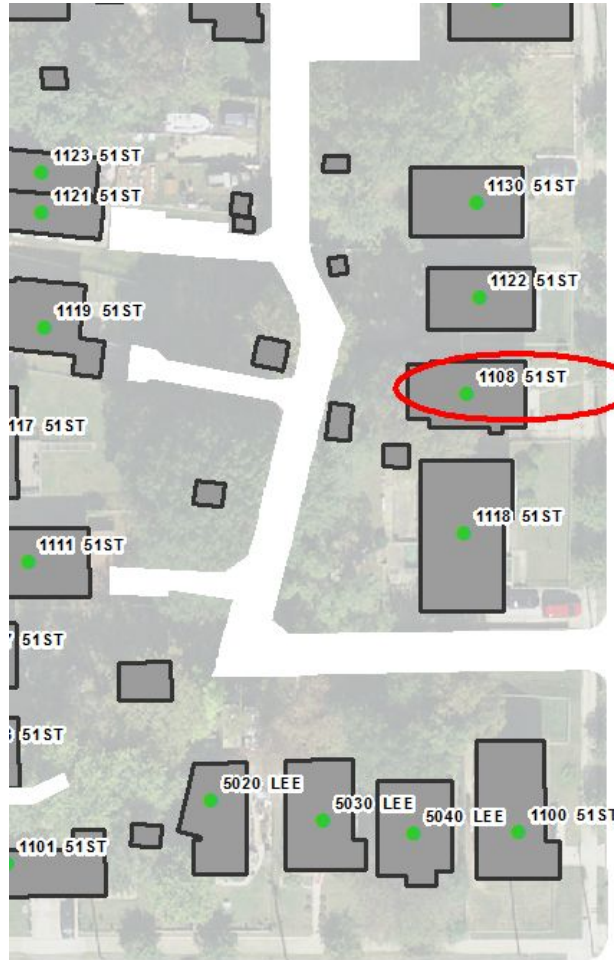
Address should be a 1300 BLOCK Address. Even address on the odd side of the street.



1108 JACKSON STREET NE

OUT OF SEQUENCE

Address of house is OUT OF SEQUENCE with 1118 and 1122.



LEE ST NE



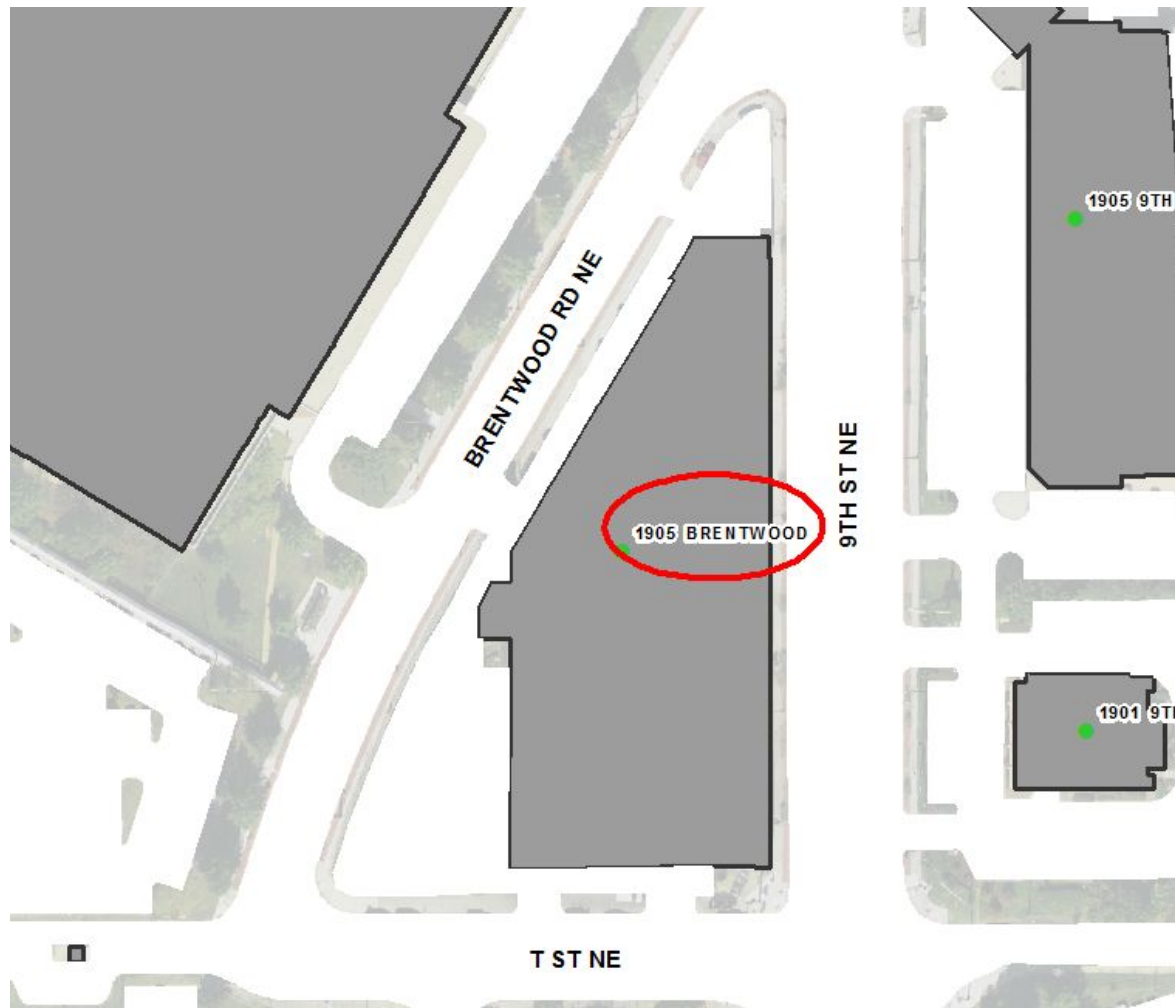
1541 DOUGLAS STREET NE

OUT OF SEQUENCE

Address of house is OUT OF SEQUENCE WITH 1551.



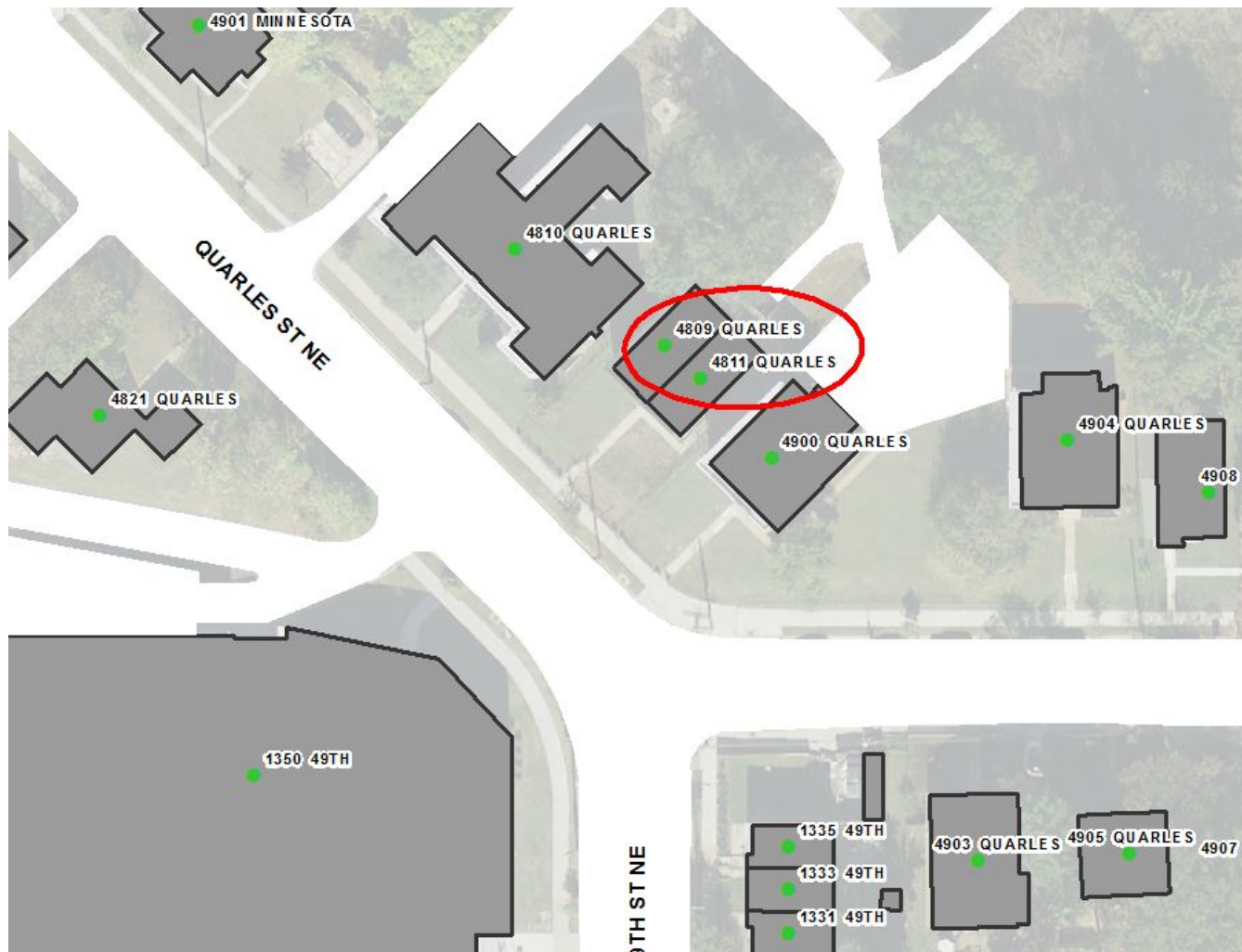
Address falls in the 800 BLOCK of BRENTWOOD ROAD NE.



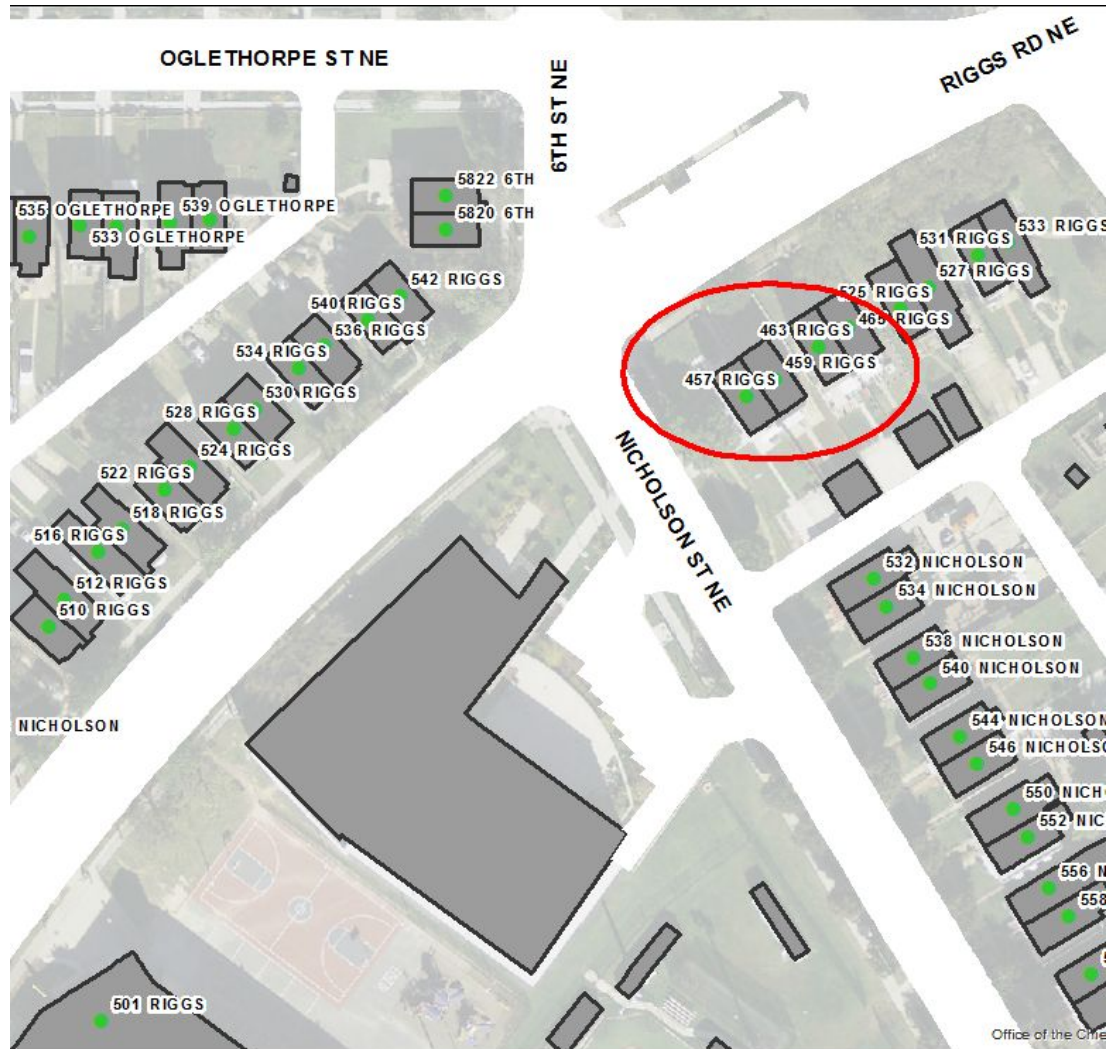
4809 & 4811 QUARLES STREET NE

WRONG SIDE OF STREET

Duplex addresses are odd addresses on the even side of the street.



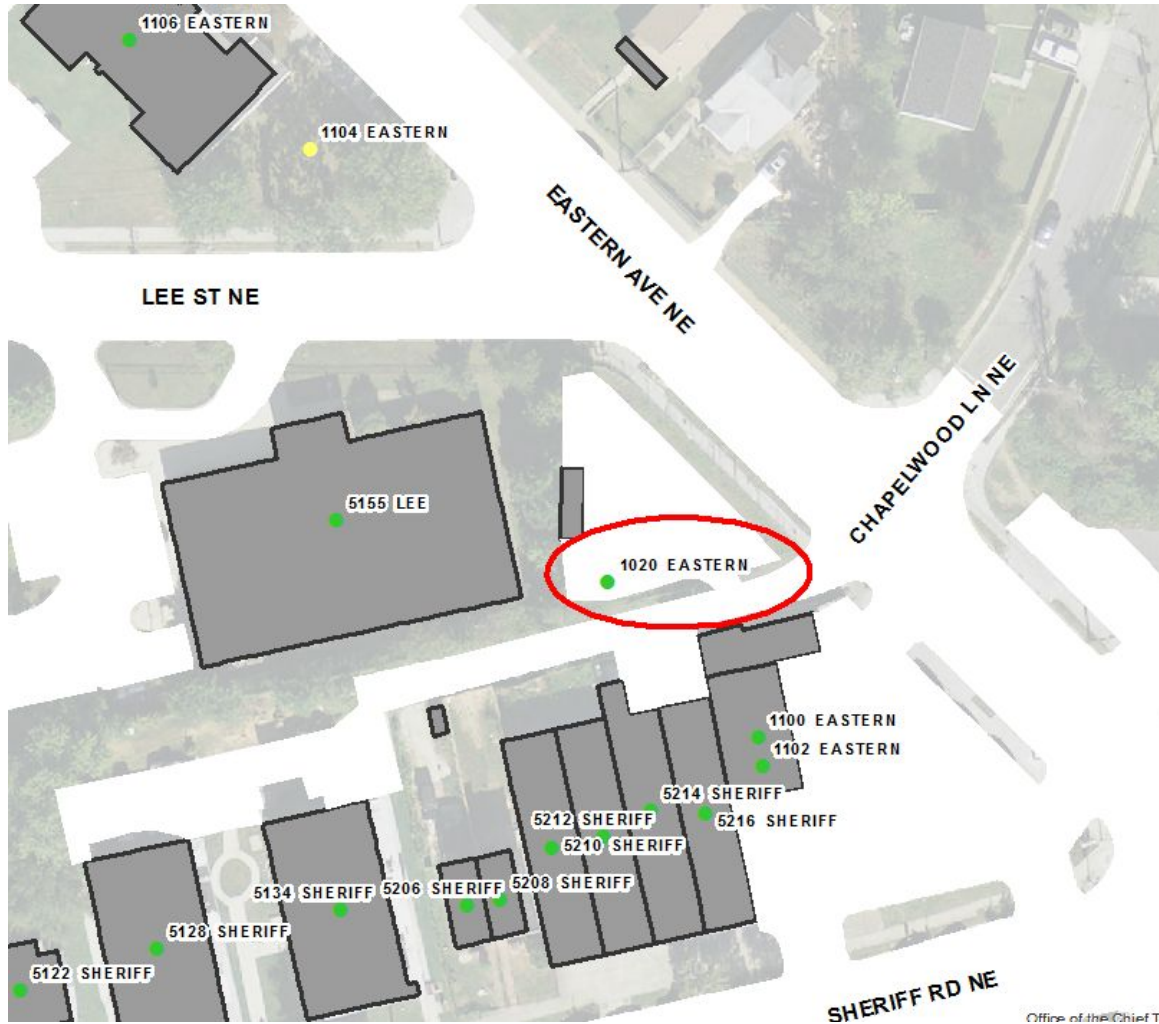
East of 501 RIGGS ROAD NE



1020 EASTERN AVENUE NE

OUT OF SEQUENCE

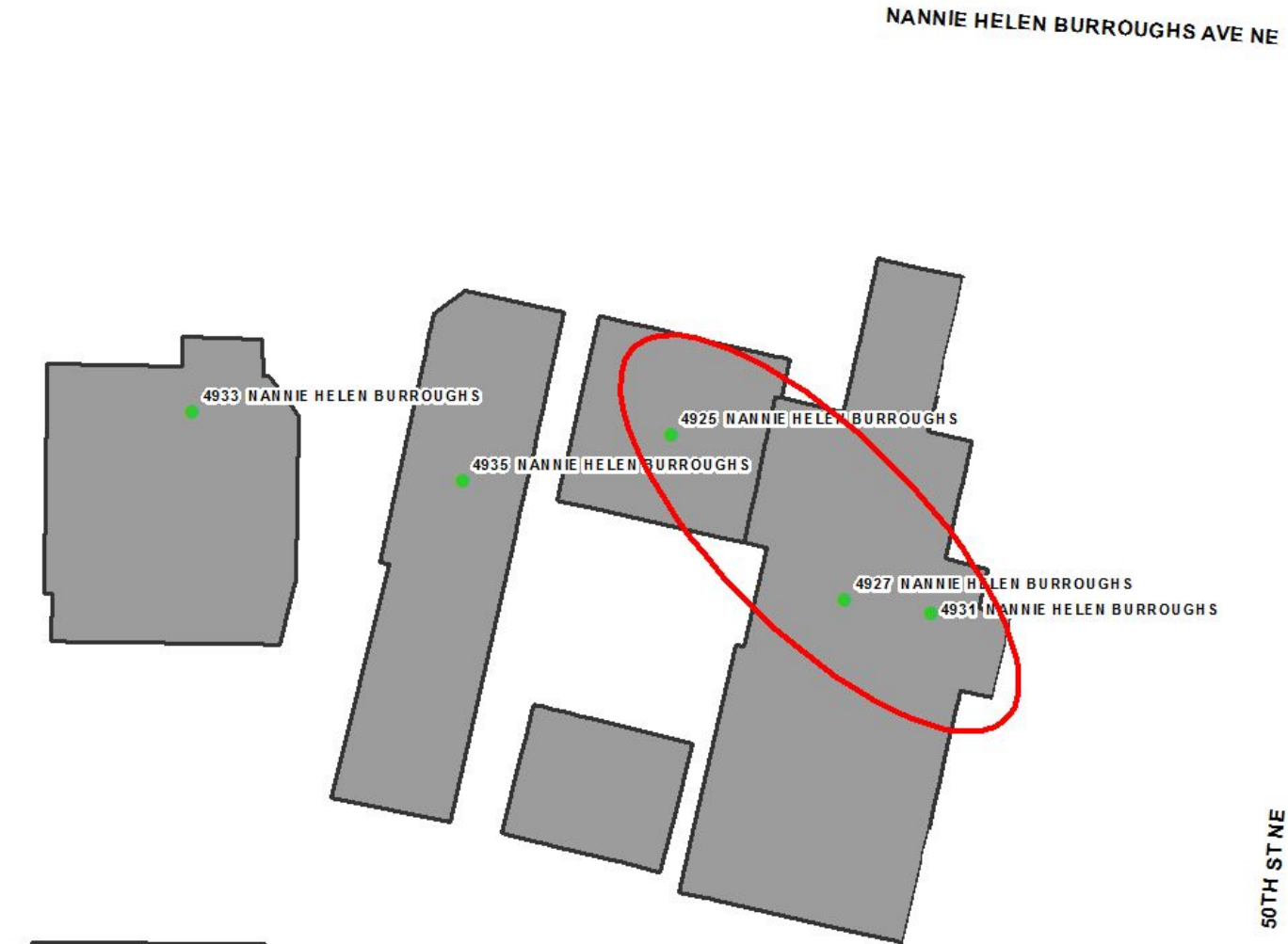
Located between 1100 and 1104.



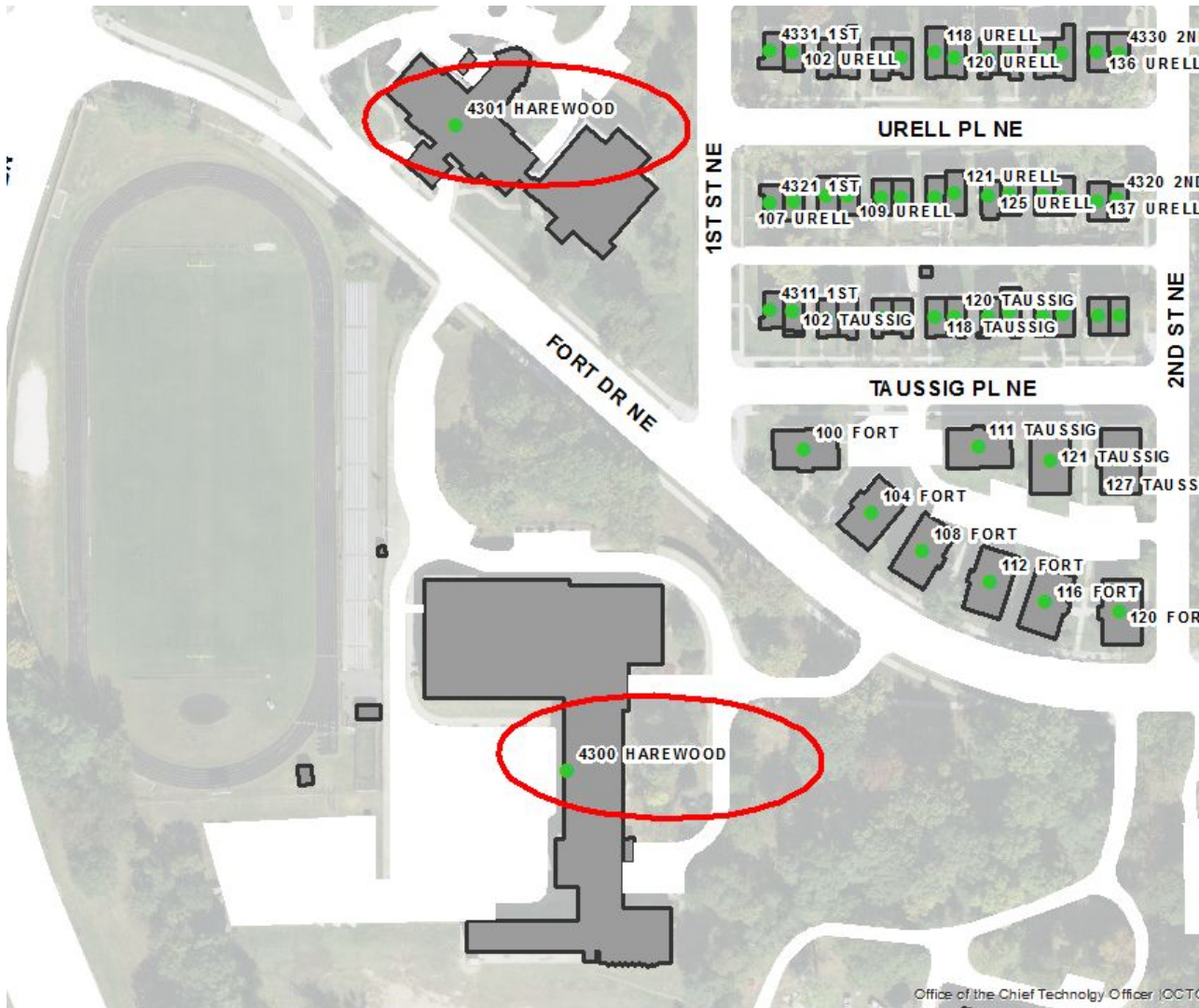
4925 – 4931 NANNIE HELEN
BORROUGHS AVENUE NE

OUT OF SEQUENCE

Addresses are east of 4933 and 4935 NANNIE HELEN BORROUGHS AVENUE NE



Schools not located on Harewood Road NE.



Address Anomalies in SE

1401 – 1407 HOWARD ROAD SE

OUT OF SEQUENCE

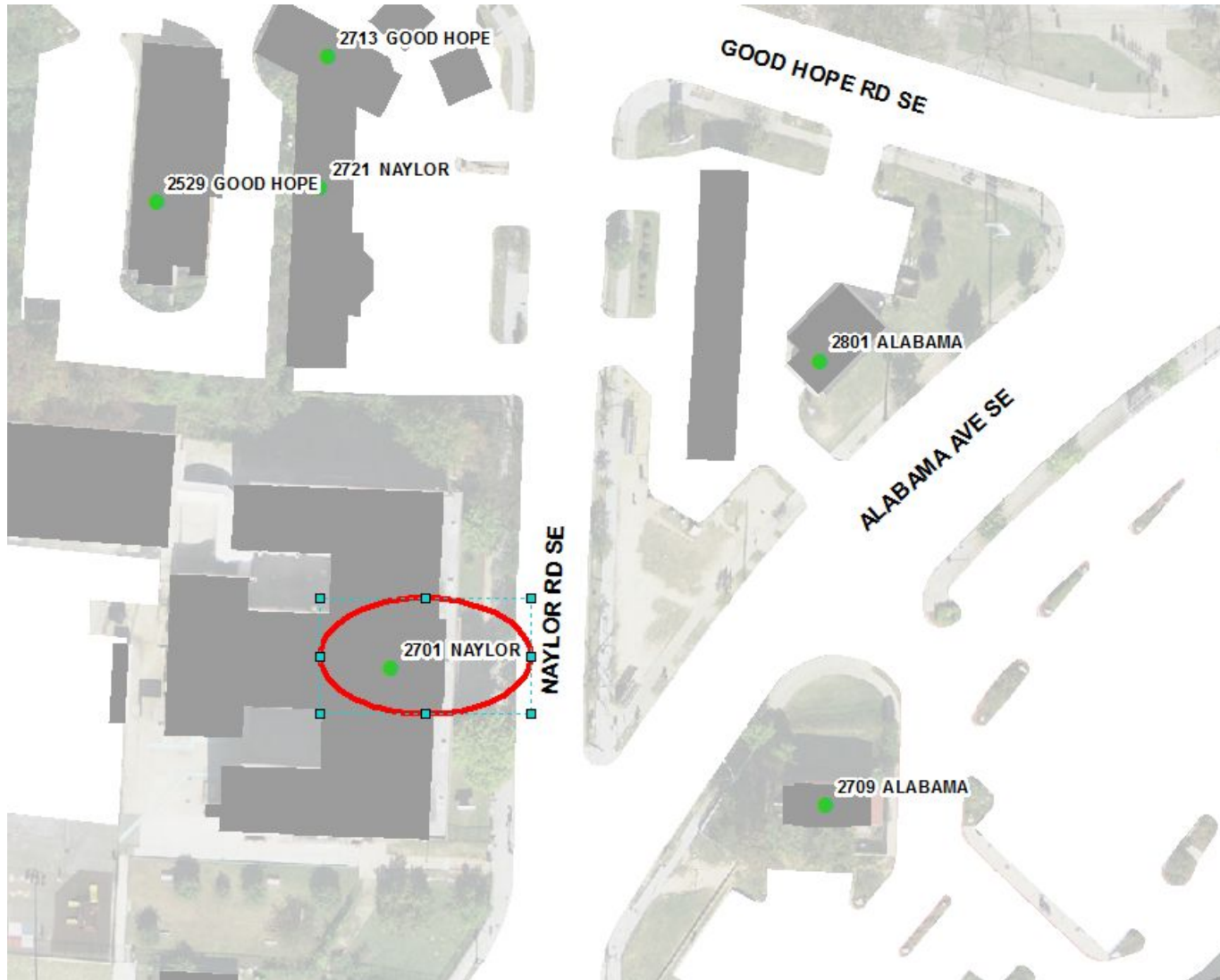
Reverse Order for these Detached Townhouses



2701 NAYLOR ROAD SE

OUT OF SEQUENCE

Stanton Elementary School. Located south of 2721 Naylor.



4301 – 4323 12TH STREET SE

OUT OF SEQUENCE

Reverse Order for these Detached Townhouses



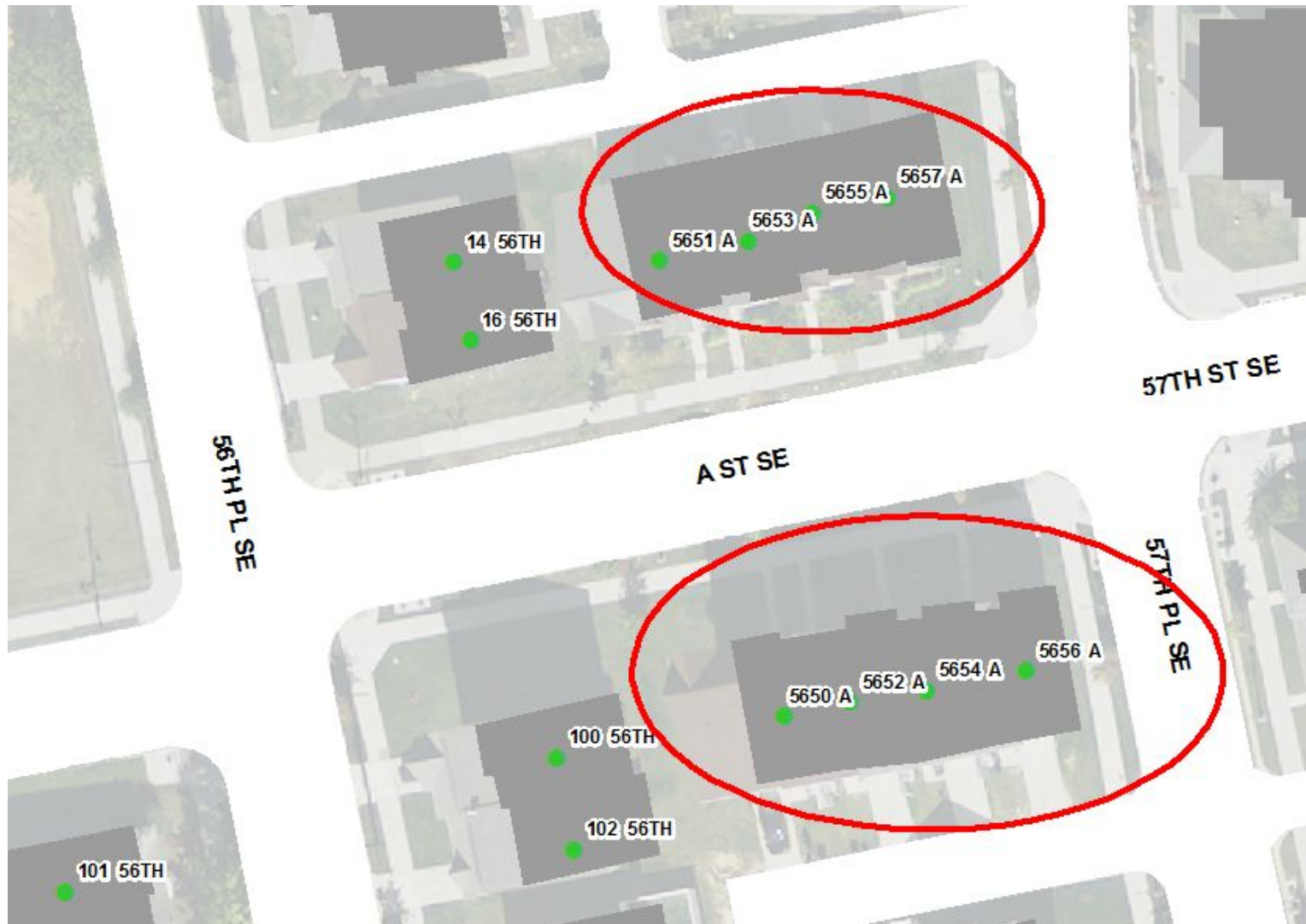
Apartment Buildings



5600 BLOCK OF A STREET SE

WRONG SIDE OF STREET

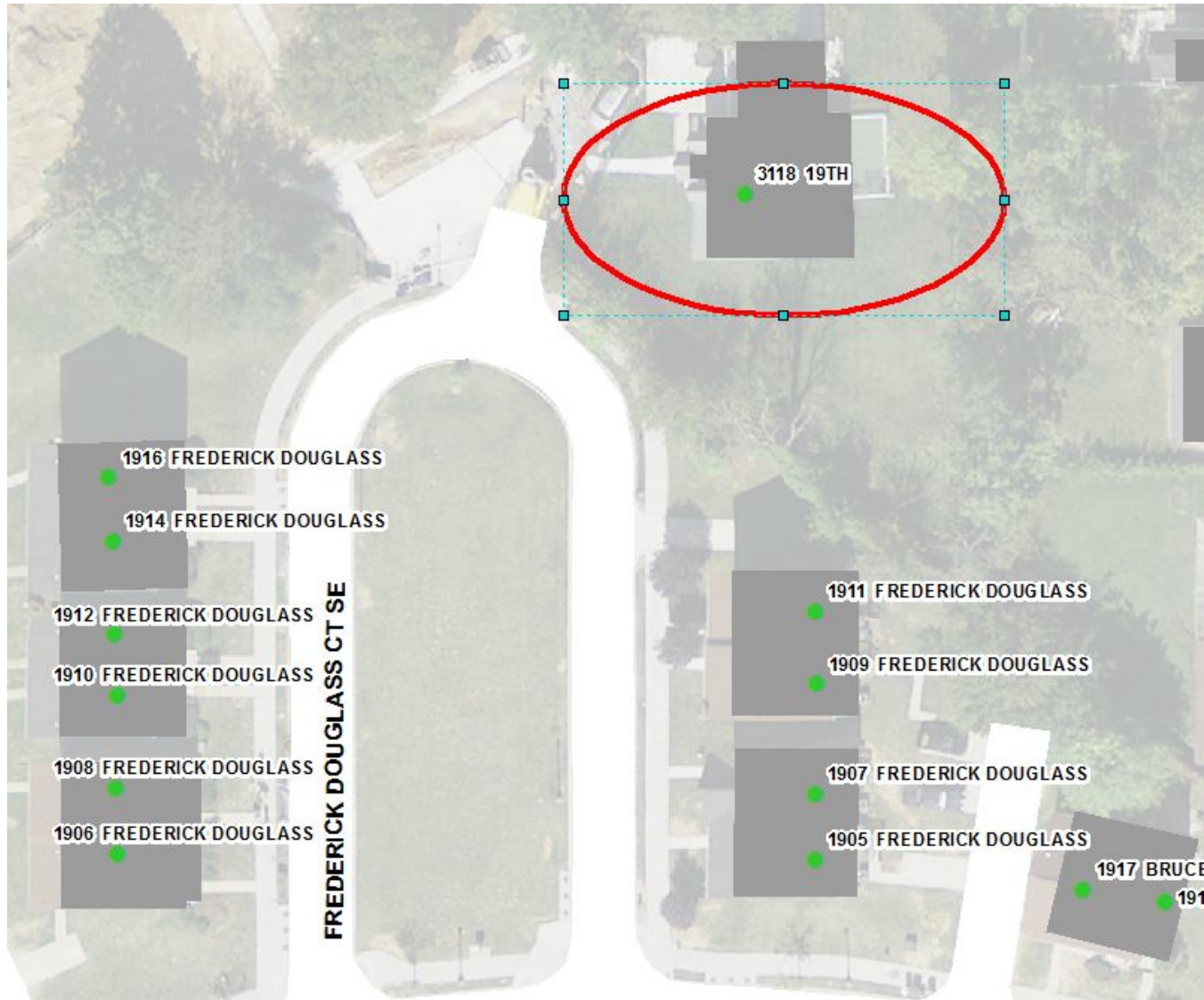
All addresses on the 5600 block of A STREET SE are on the wrong side of the street. Evens and odds have switched sides.



3118 19TH STREET SE

STREET NO LONGER EXISTS

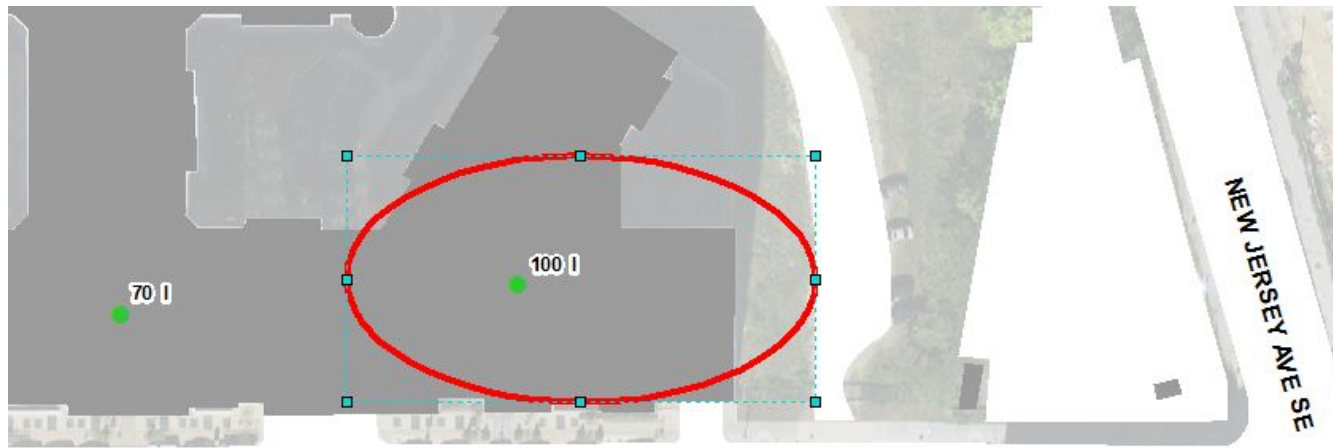
3118 19TH STREET SE fronts FREDERICK DOUGLASS COURT SE.
19TH STREET SE no longer exists in this area.



100 I STREET SE

ON WRONG 100 BLOCK

100 I STREET SE is a large apartment which should be given an address less than 100 as it is on the UNIT block of I ST SE



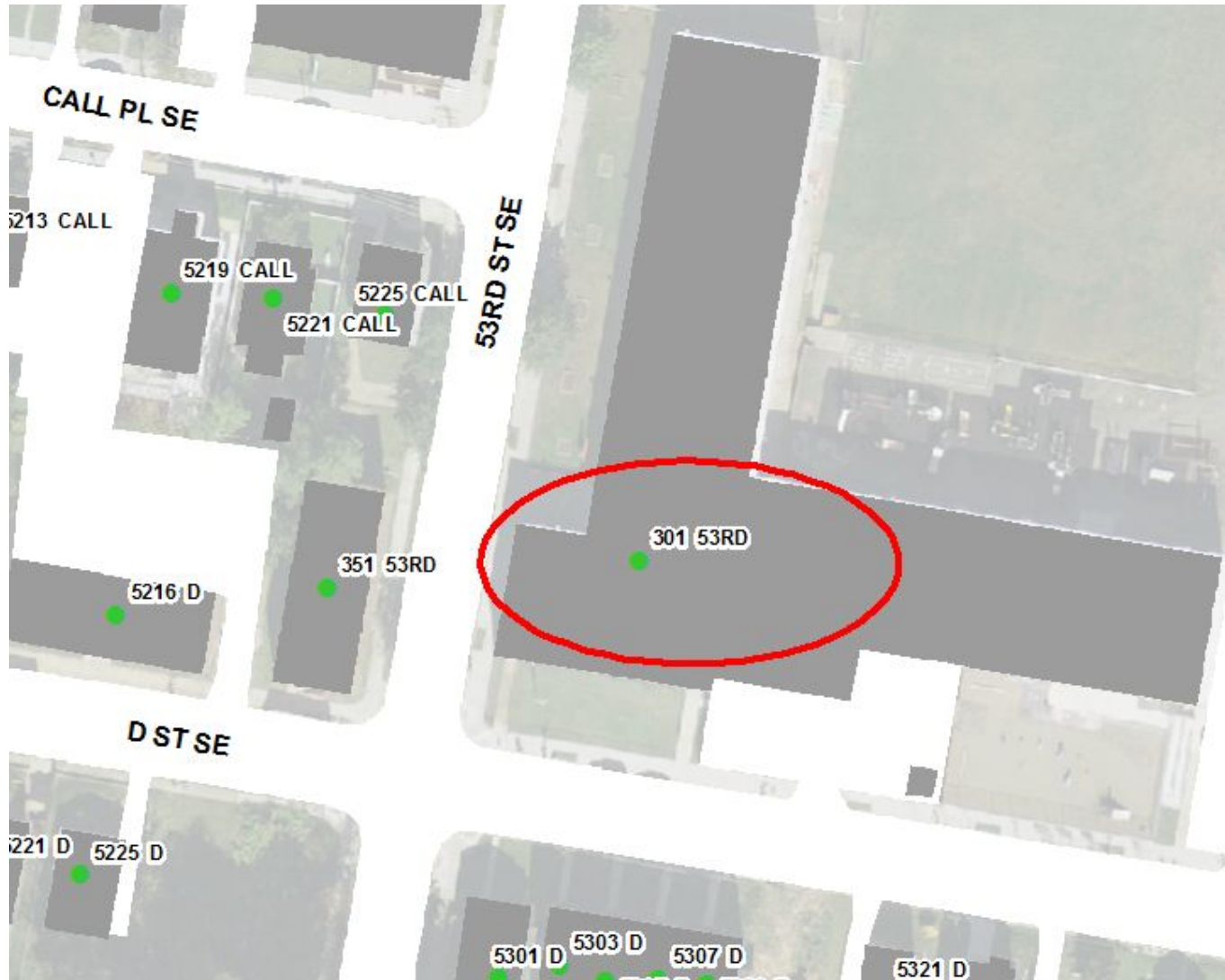
I ST SE



301 53RD STREET SE

WRONG SIDE OF STREET

CW HARRIS ELEMENTARY School should have an even address.



3870 CARPENTER STREET SE

NOT ON STREET

Address is nowhere near and does not front CARPENTER STREET SE



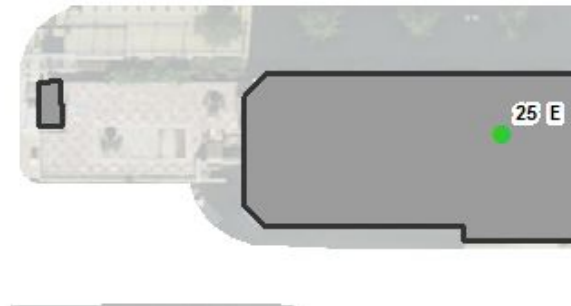

1 E STREET SE

WRONG SIDE OF STREET

Rowhouse is located on the even side of E STREET SE.



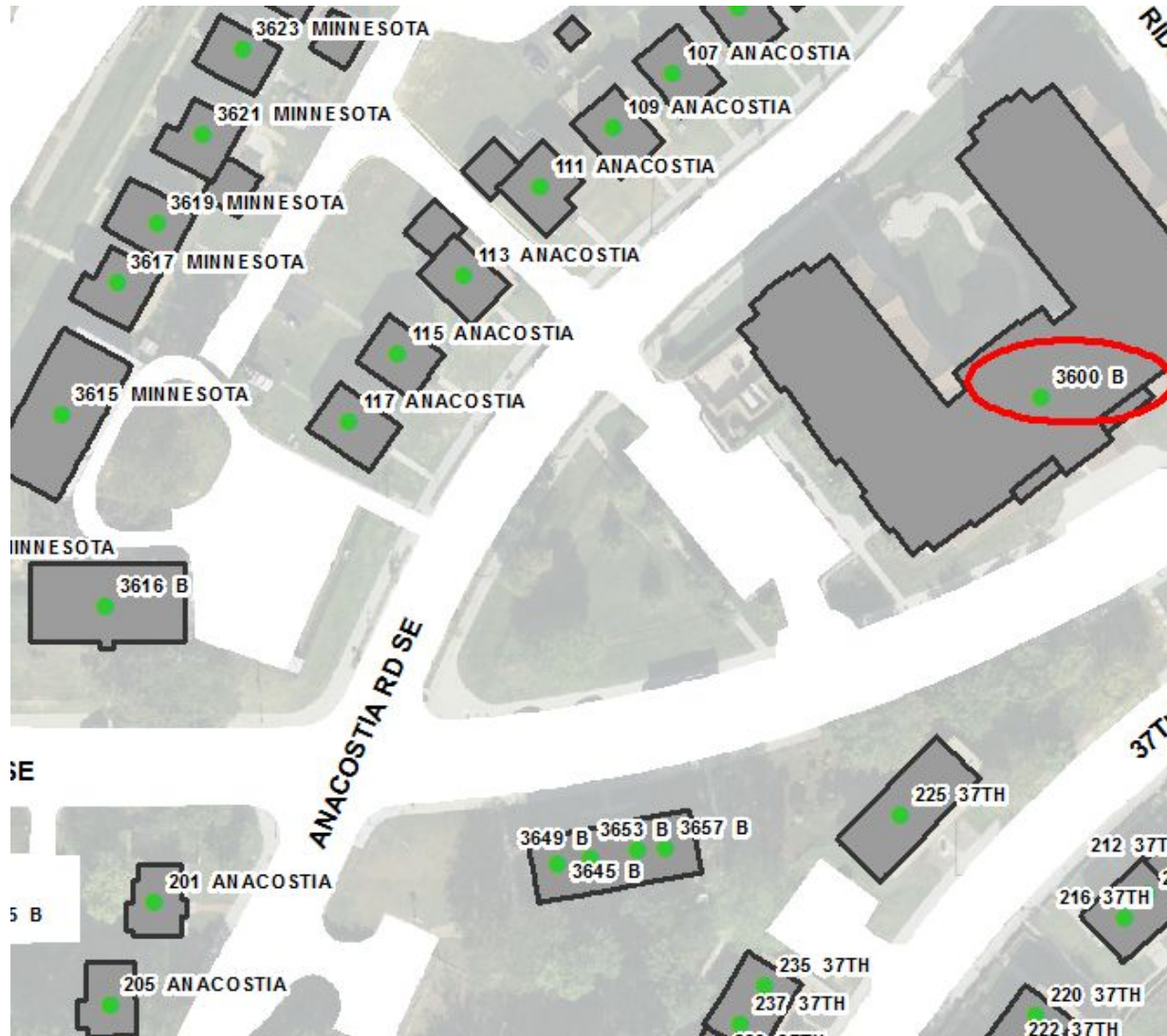
E ST SE



3600 B STREET SE

OUT OF SEQUENCE

Apartment Building is out of sequence with 3616 B STREET SE



1500 MISSISSIPPI AVENUE SE

WRONG 100 BLOCK

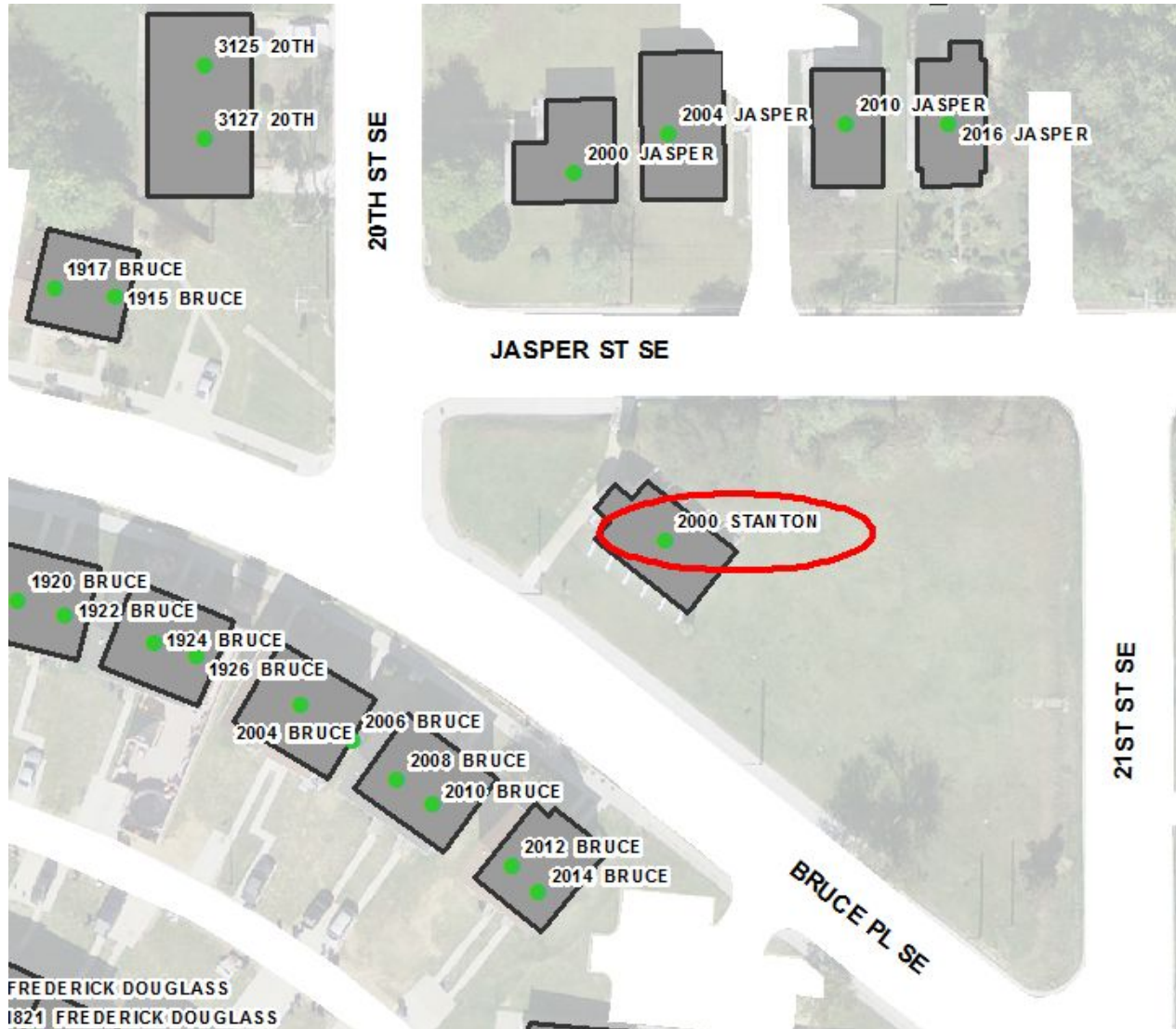
School should be a 1400 Block Address.



2000 STANTON TERRACE SE

ON WRONG STREET

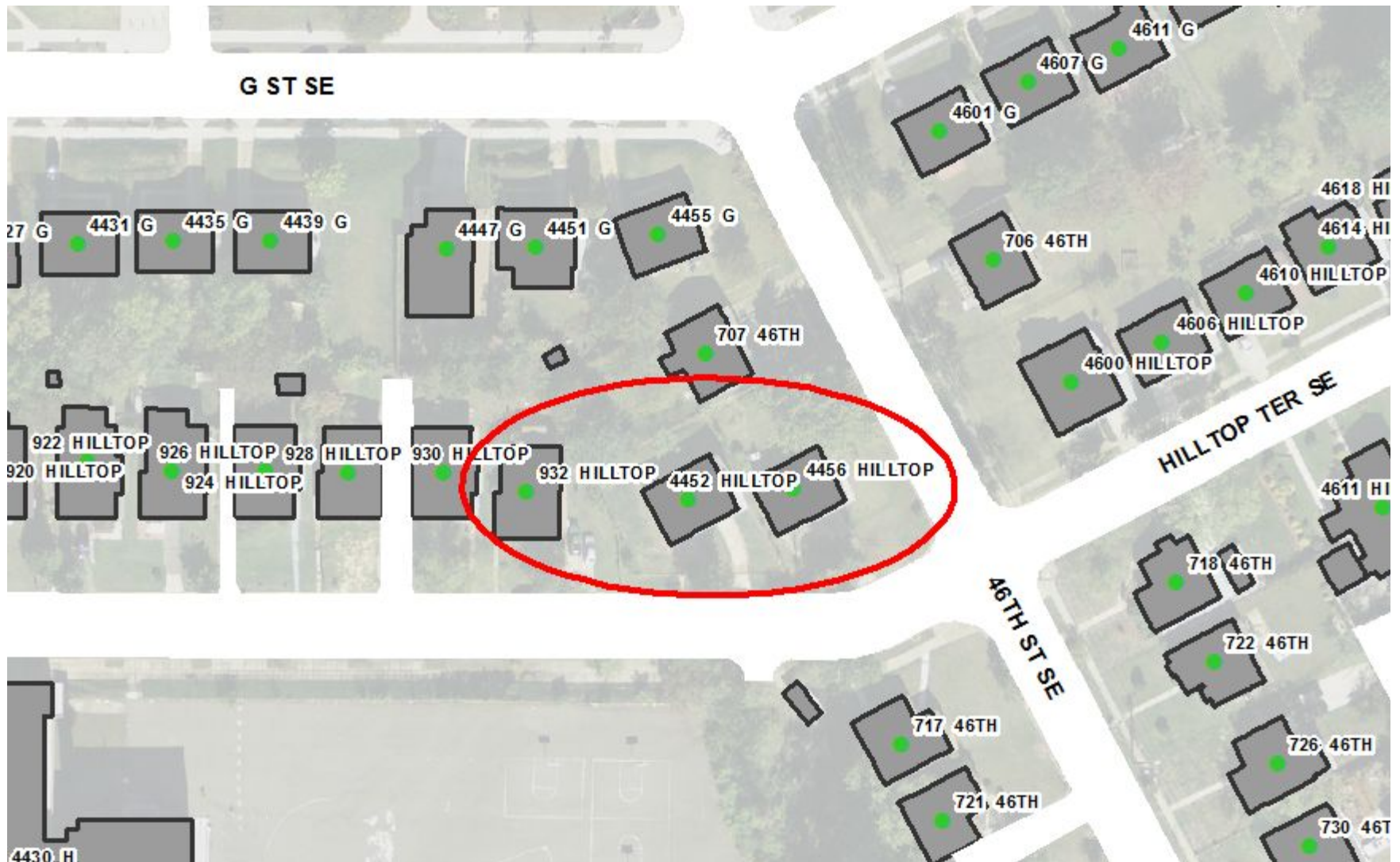
STANTON TERRACE SE no longer exists. Should be a Bruce Place Address.



900 & 4400 BLOCK OF HILLTOP TERRACE SE

HUNDRED BLOCK ISSUE

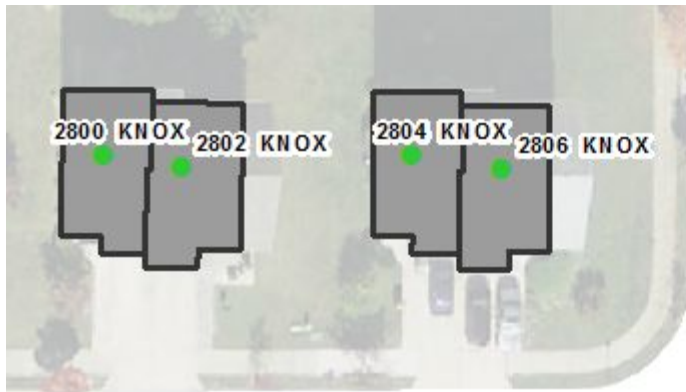
HILLTOP TERRACE SE switches from 900 BLOCK to 4400 BLOCK on same block.



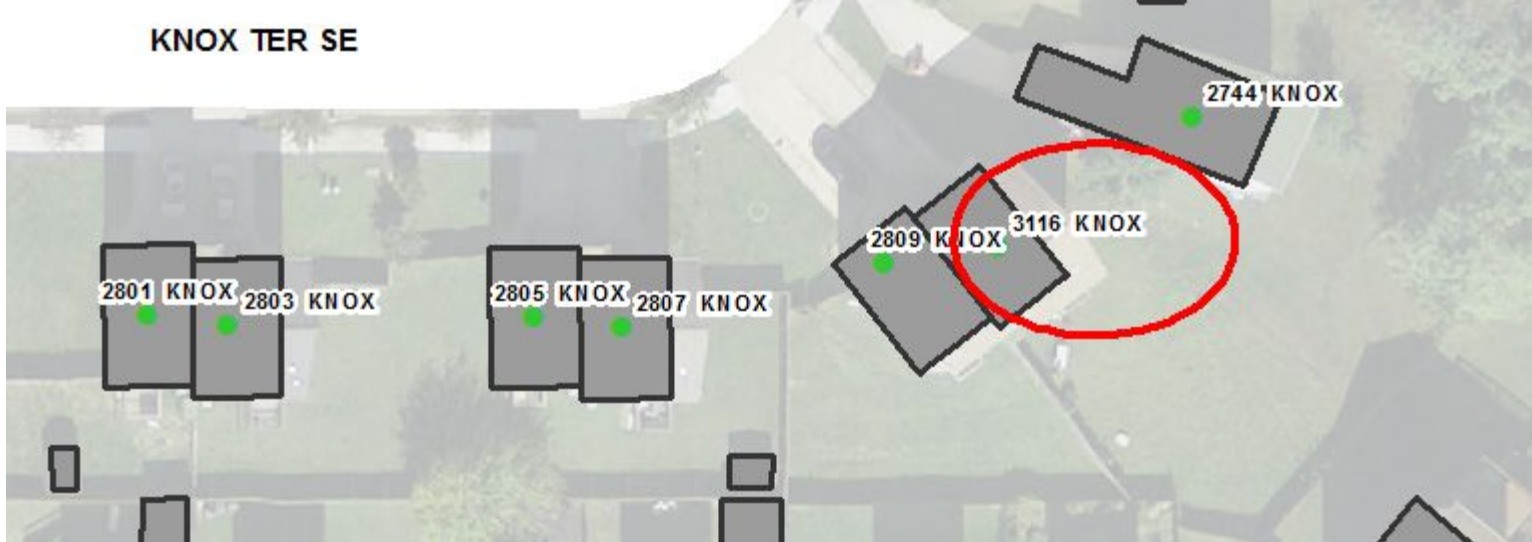
3116 KNOX TERRACE SE

OUT OF SEQUENCE

3100 BLOCK Address in between 2700 Block & 2800 Block Addresses



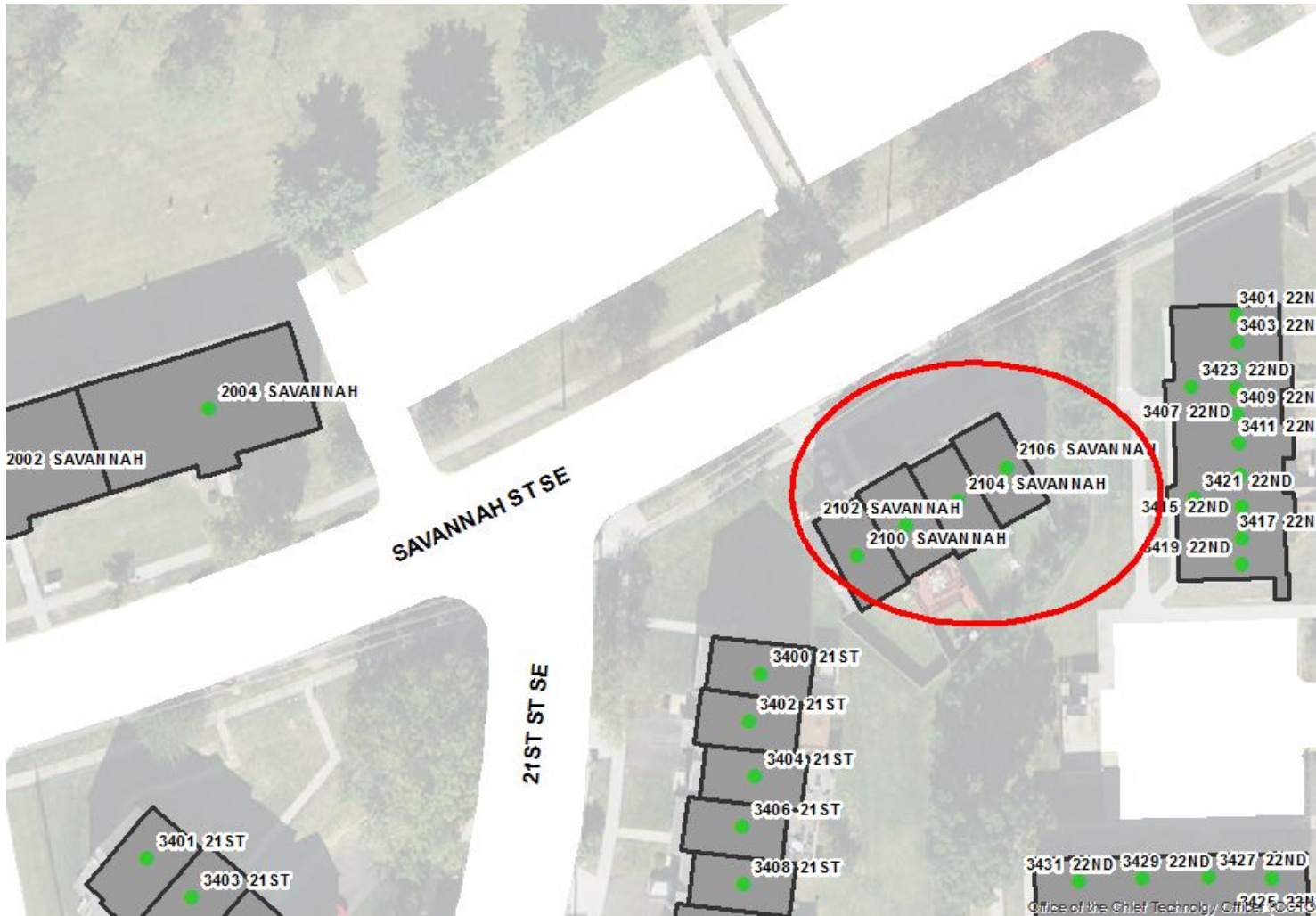
KNOX TER SE



2100 – 2106 SAVANNAH TERRACE SE

WRONG SIDE OF THE STREET

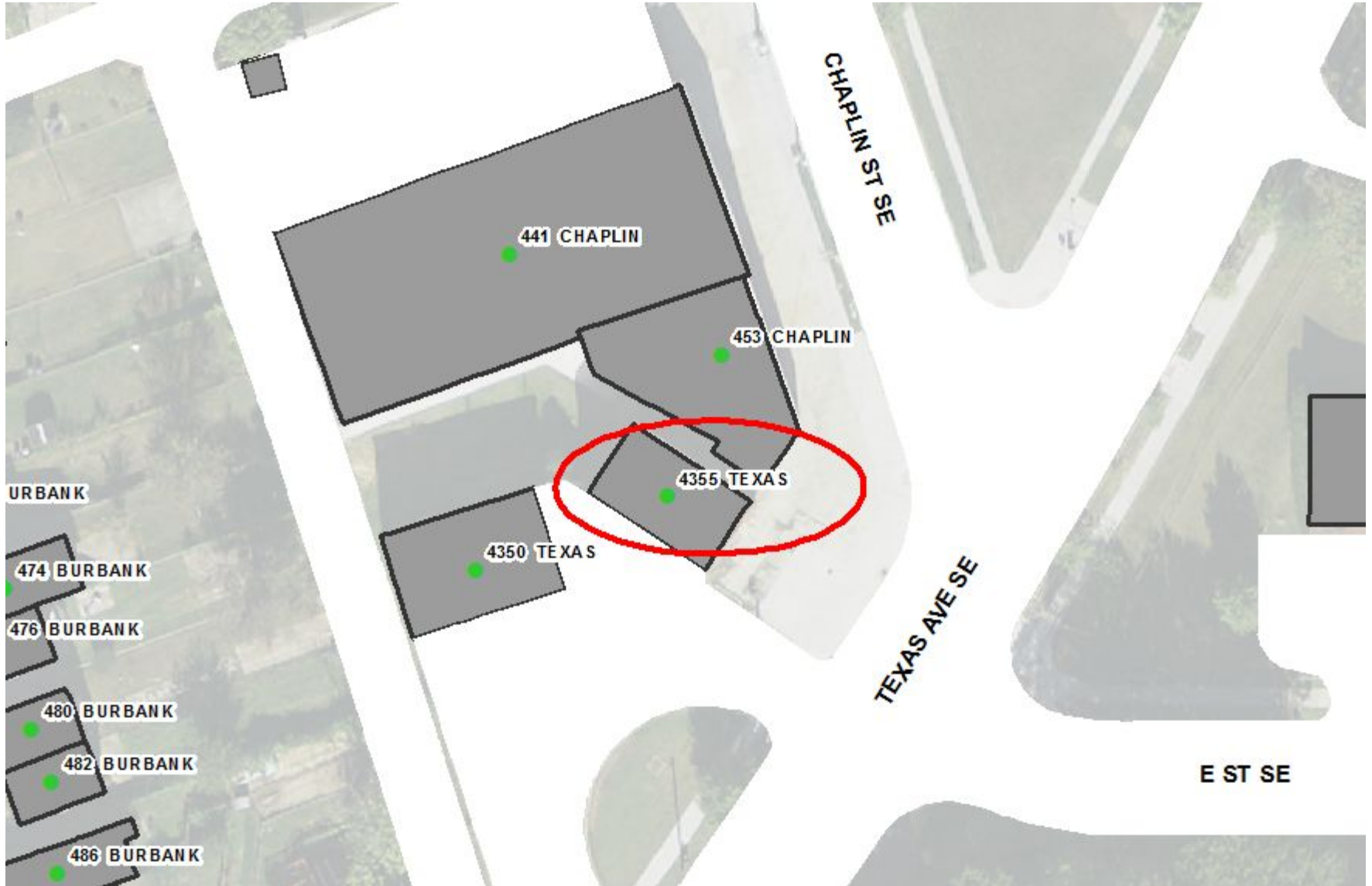
Even addresses on odd side of the street.



4355 TEXAS AVENUE SE

WRONG SIDE OF THE STREET

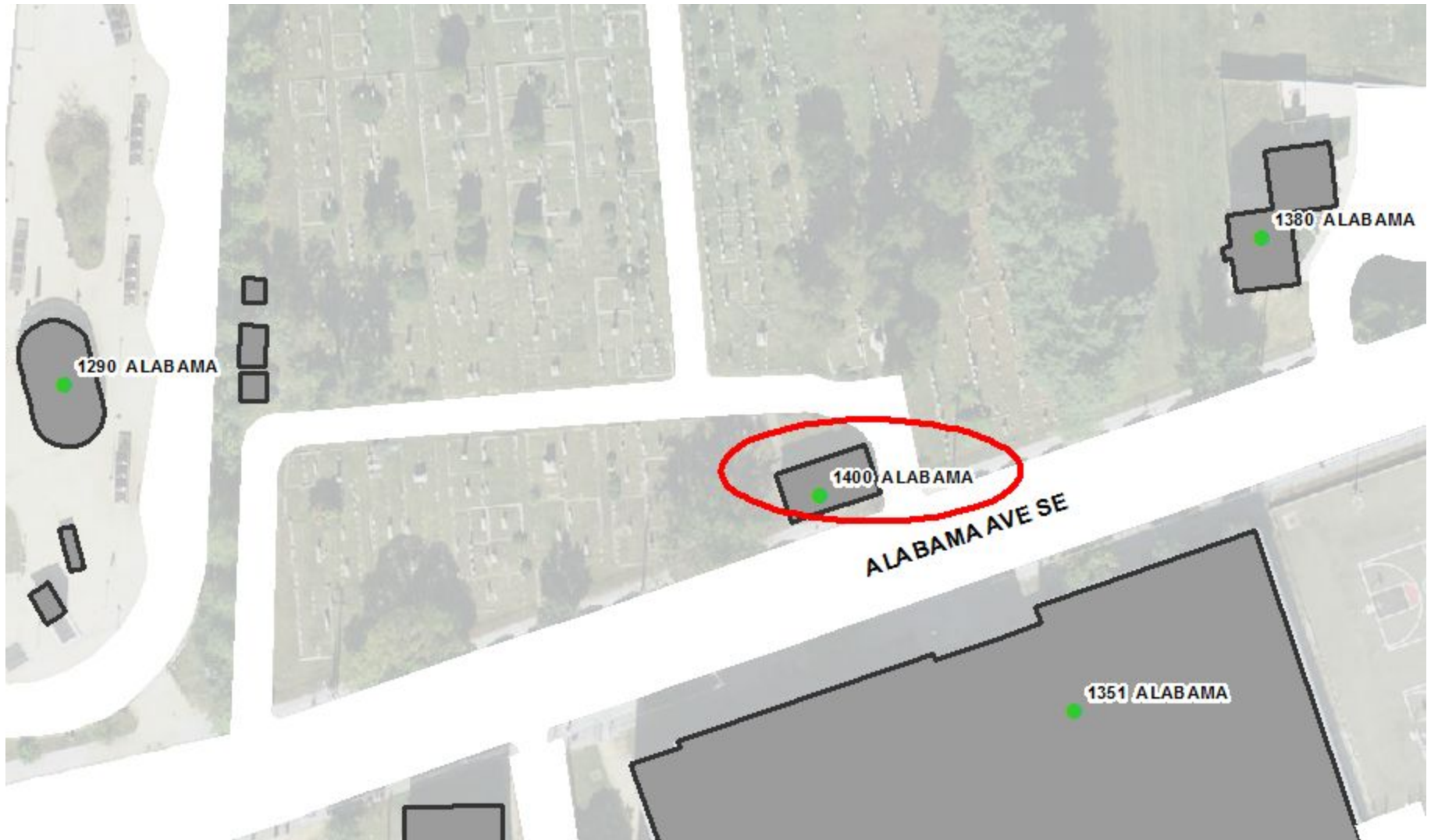
Odd addresses on the even side of the street.



1400 ALABAMA AVENUE SE

OUT OF SEQUENCE

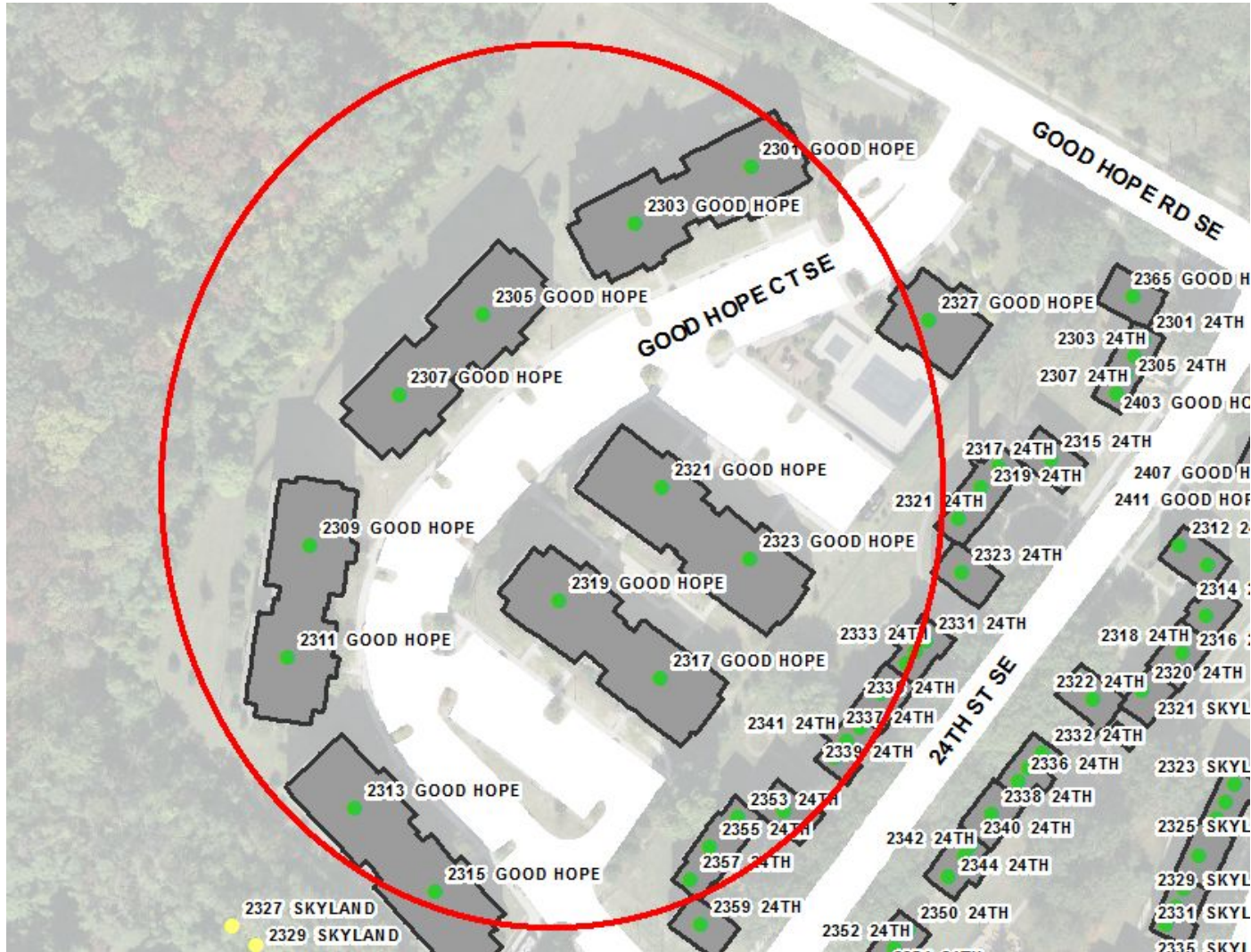
1400 ALABAMA AVENUE SE is between 1290 and 1380 ALABAMA AVENUE SE.
The address is for a cemetery.



2301 – 2327 GOOD HOPE CT SE

WRONG SIDE OF STREET

All addresses in this large apartment complex are odd addresses, despite them being on different sides of GOOD HOPE COURT SE.



700 & 4200 BLOCK OF BARNABY ROAD SE

HUNDRED BLOCK ISSUE

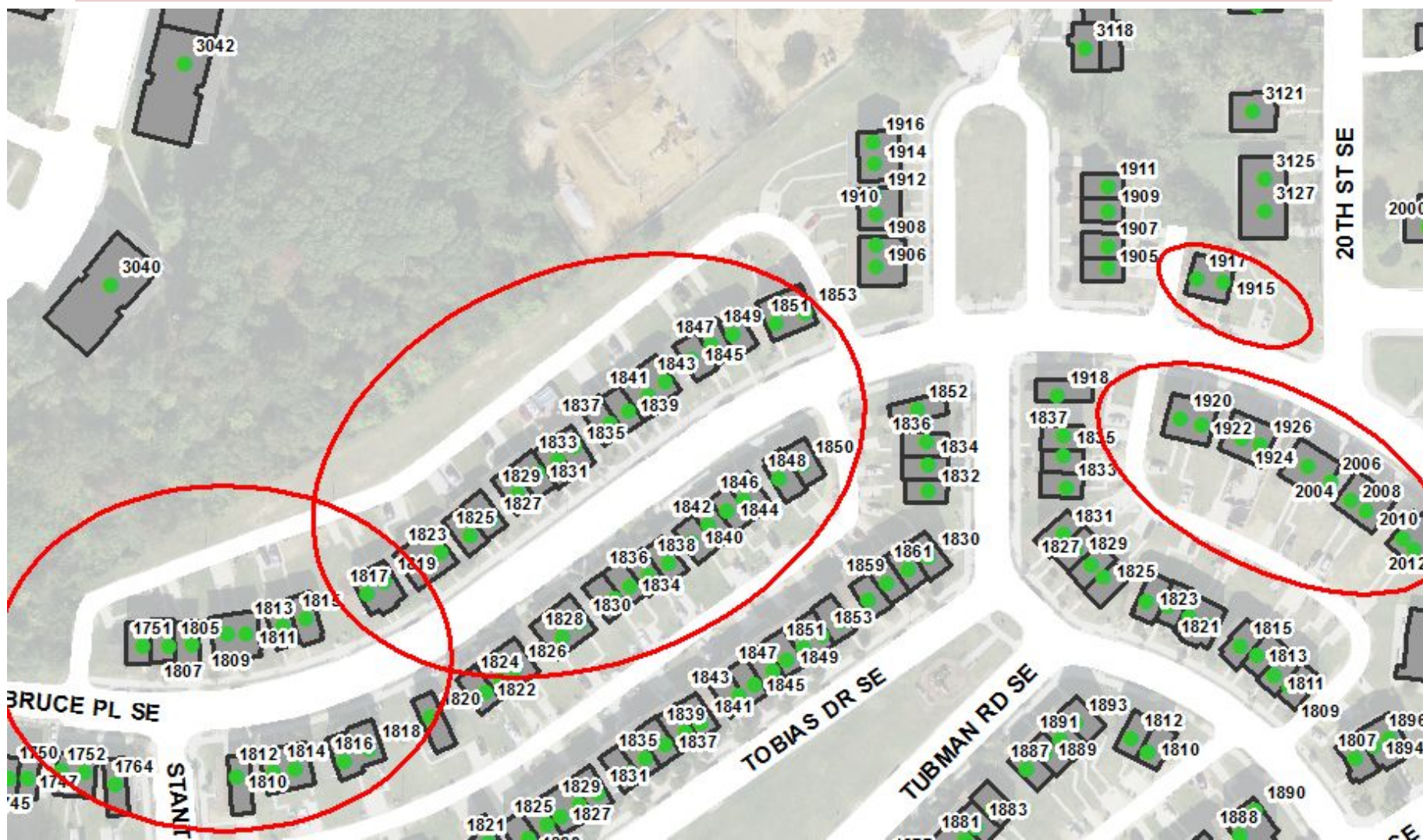
700 BLOCK AND 4200 BLOCK OF BARNABY ROAD SE are located on the same block. These are residential buildings.



**1700 – 2000 BLOCK OF BRUCE PLACE
SE**

WRONG SIDE OF STREET

Even Addresses on Bruce Place SE are the odd side of street; and odd address are on the even side of the street.



**1700 –1800 BLOCK OF TOBIAS DRIVE
SE**

WRONG SIDE OF STREET

Even Addresses on TOBIAS DRIVE SE are the odd side of street; and odd address are on the even side of the street.



**UNIT BLOCK & 600 BLOCK OF
BROWNS COURT SE**

HUNDRED BLOCK ISSUE

UNIT BLOCK Addresses (1 – 99) & 600 BLOCK Addresses are located on the same block. This is a residential alley in Capitol Hill.



1500 & 2100 BLOCK YOUNG STREET SE

HUNDRED BLOCK ISSUE

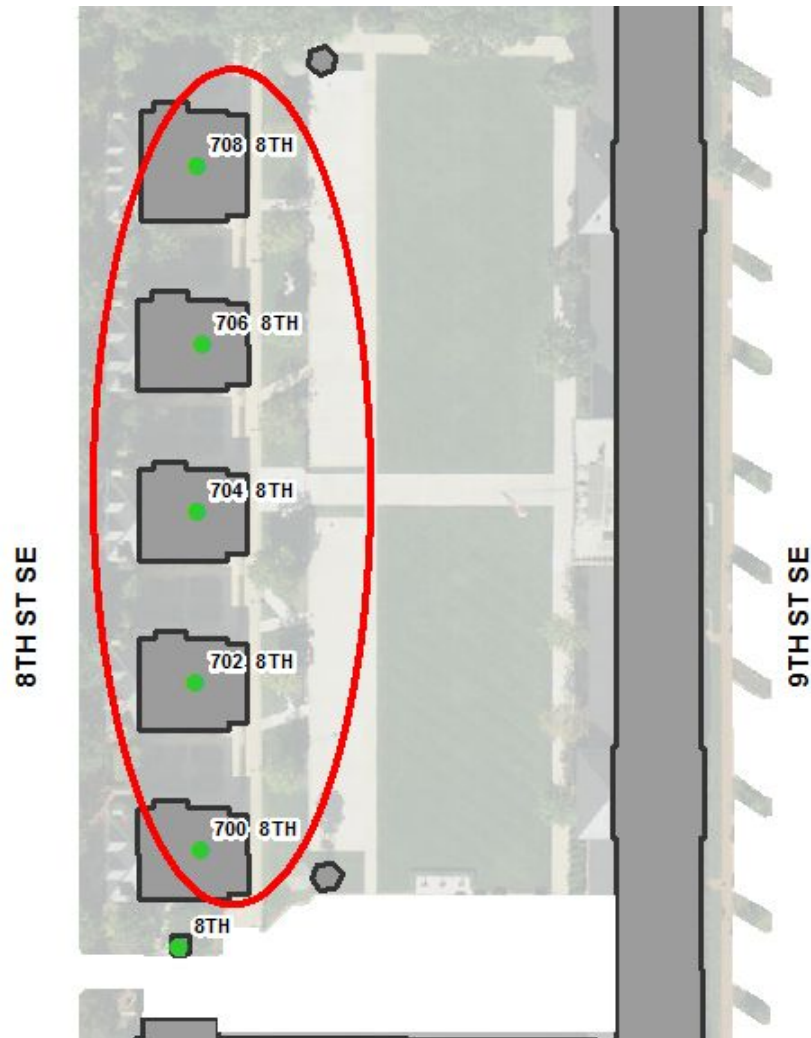
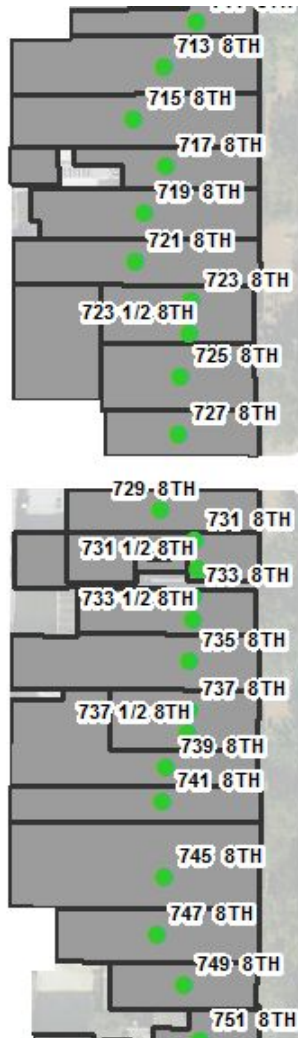
1500 BLOCK OF YOUNG STREET SE is located on the same block as 2100 BLOCK OF YOUNG STREET SE.



700 – 708 8th STREET SE

OUT OF SEQUENCE

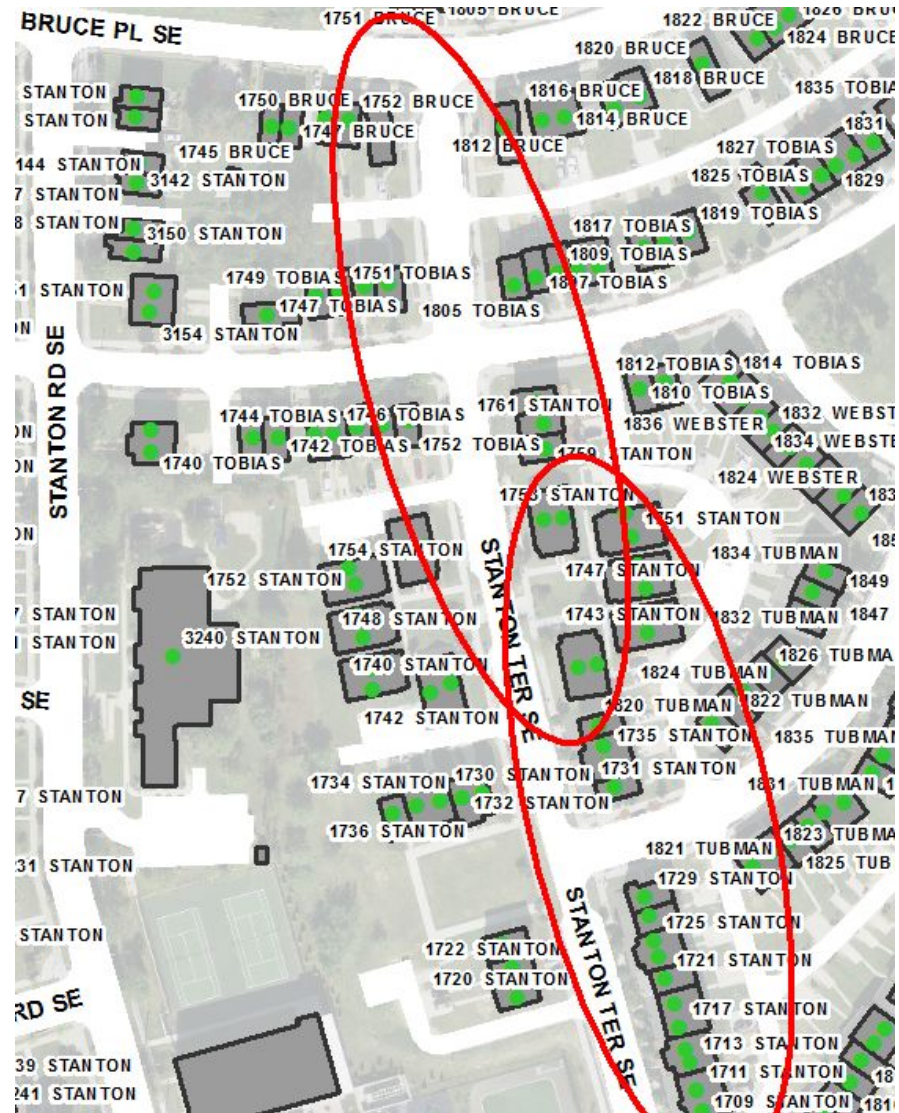
Addresses on the Marine Barracks out of sequence. In reverse order.



1700 BLOCK OF STANTON TERRACE SE

HUNDRED BLOCK ISSUE

Should be addressed as a north-south street and not an east-west street.
Addresses should be 3100 & 3200 BLOCK Addresses.



4480 & 4475 – 4481 C STREET SE

OUT OF SEQUENCE

These addresses should be 4500 BLOCK Addresses and in sequence with their neighboring addresses which are 4500 Block Address.



80 – 86 57TH PLACE SE

OUT OF SEQUENCE

These addresses should be 100 BLOCK Addresses and in sequence with their neighboring addresses which are 100 Block Address.



100 – 120 57TH STREET SE

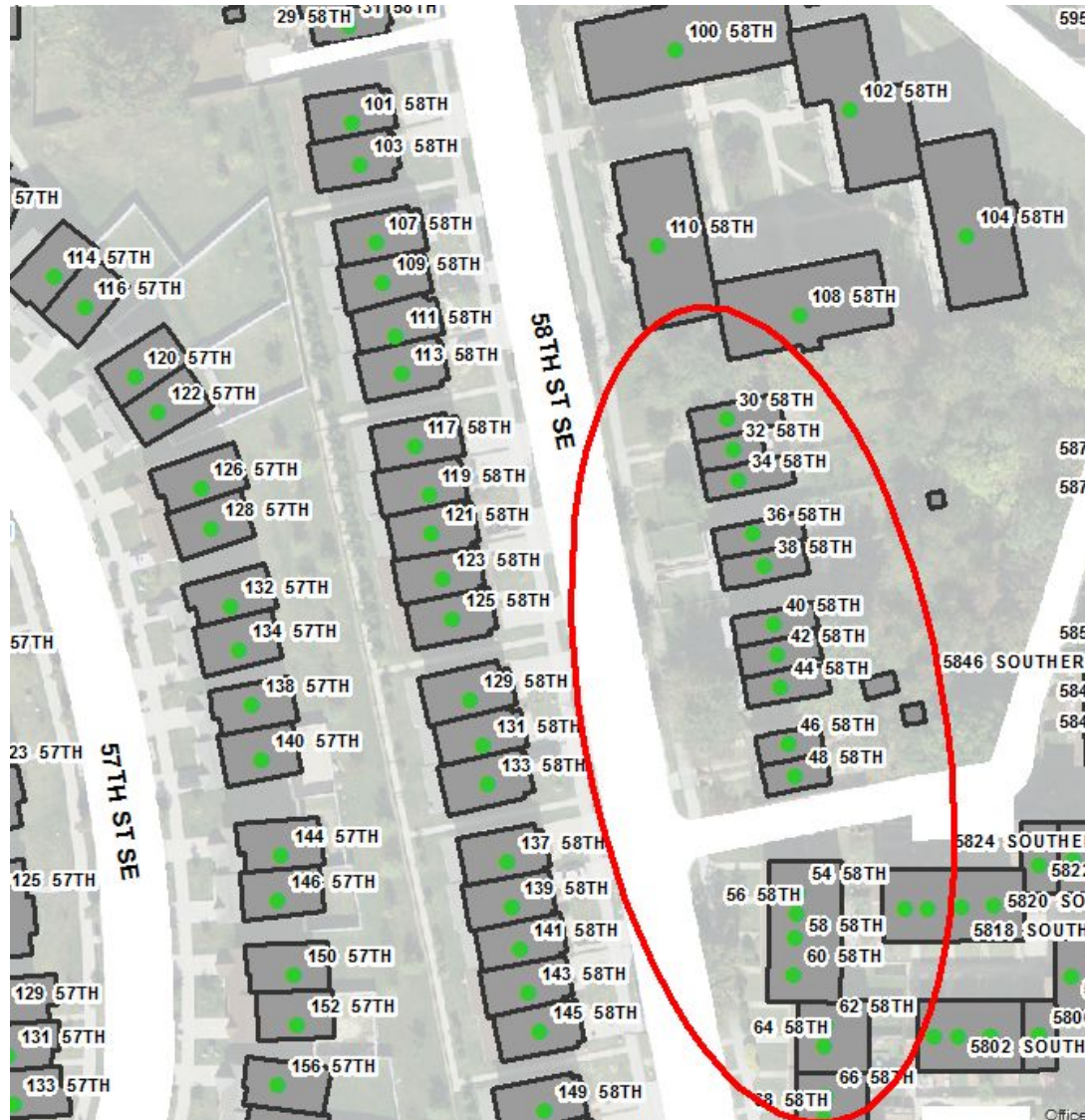
Addresses Split in Weird Manner



30 – 98 58TH STREET SE

OUT OF SEQUENCE

These addresses should be 100 BLOCK addresses. They are out of sequence with the 100 – 110 addresses to their north,

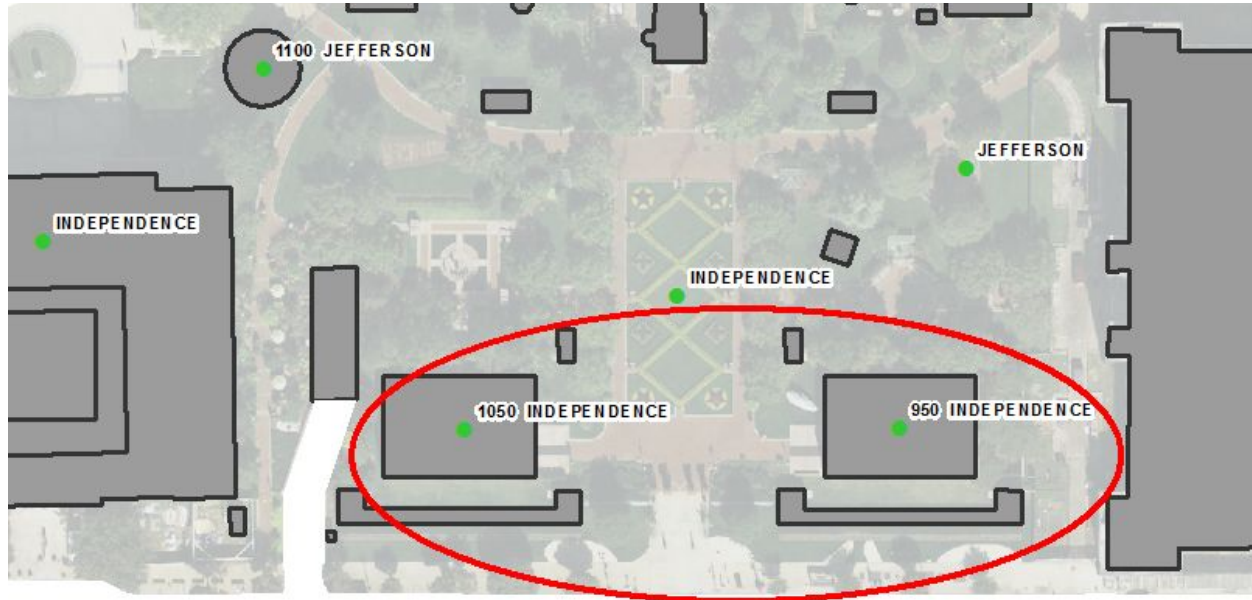


Address Anomalies in SW

**950 & 1050 INDEPENDENCE AVENUE
SW**

WRONG SIDE OF STREET

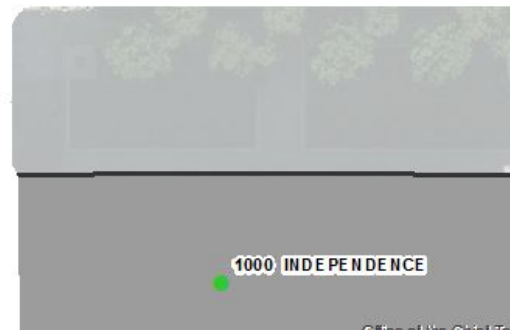
These two museum addresses are even addresses on the odd side of the street.



INDEPENDENCE AVE SW



L'ENFANT PROMENADE SW



0 PRINCE STREET

0 PRINCE STREET – IT IS A RIVER BOAT THAT IS PHYSICALLY LOCATED IN THE DC WATER BUT CAN ONLY BE REACHED VIA LAND IN ALEXANDRIA VIRIGNIA – THE BUSINESS THERE IS POTOMAC PARTY CRUISES INC.

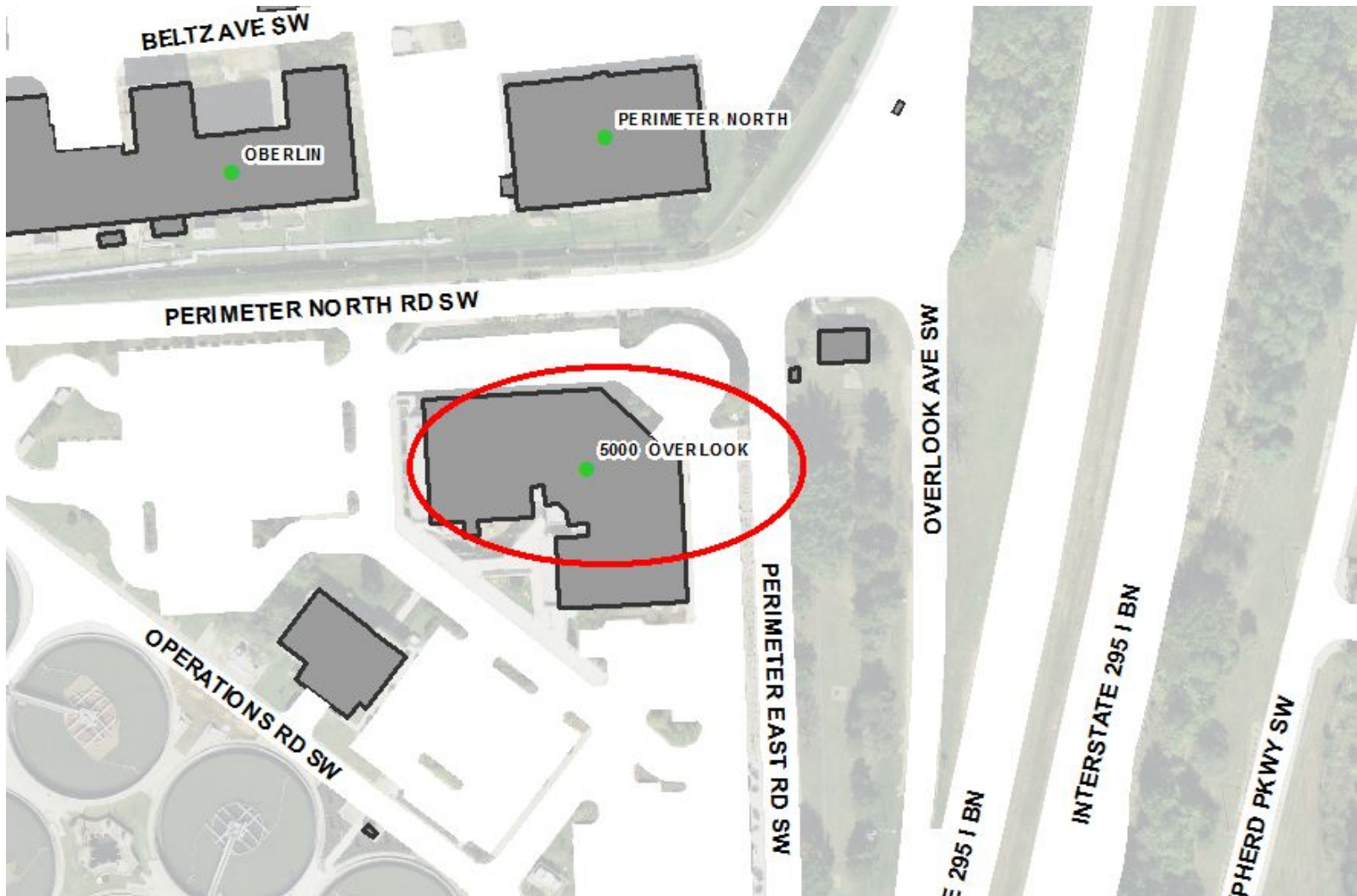
Prince Street



5000 OVERLOOK AVENUE SW

WRONG SIDE OF THE STREET

DC Water Area Sewer Authority (DC WASA) is located on the odd side of the street. It has an even address.



113 POTOMAC AVENUE SW

HUNDRED BLOCK ISSUE

This industrial address should be a UNIT BLOCK (1 -99) Address. It should not be a 100 BLOCK Address.

