

# DC Address Anomalies Report



Office of The Chief Technology Officer

**April 2021**

# What is an Address Anomaly?

An address anomaly is an address whose location is illogical. In other words, the address does not follow the normal rules of the District of Columbia's (DC) addressing grid system. There are different types of anomalies.

# Types of Address Anomalies?

- Wrong Hundred Block
- Out of Sequence (with other addresses on same side of street)
- Wrong Side of Street (Odd vs Even)
- Far From Street
- Street Does Not Exist
- Multiple Locations
- Other

# Why do Address Anomalies matter?

Address Anomalies matter because these addresses are illogical realities that could negatively affect the ability of people to locate the address in question.

# Address Anomalies Information

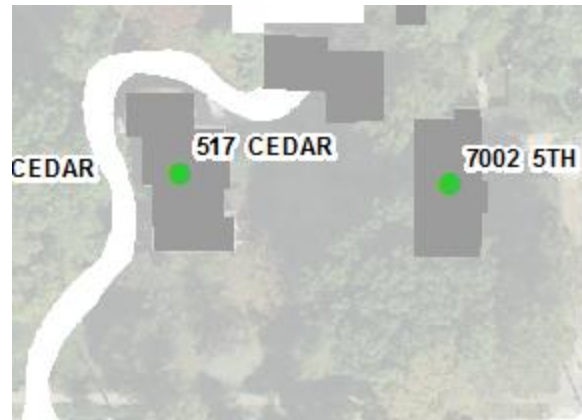
- OCTO has spent hundreds of hours tracking down these cases and ensuring that the addresses in MAR match the reality on the ground.
- There is a possibility of additional address anomalies throughout the District of Columbia that are not documented. Please contact [dcgis@dc.gov](mailto:dcgis@dc.gov) to report additional address anomalies.
- OCTO does not track address anomalies in military areas, alleys or addresses which have been demolished.
- For more information please visit the Master Address Repository (MAR) website at <http://octo.dc.gov/node/715602> or email us at (dcgis@dc.gov).

## **Address Anomalies in NW**

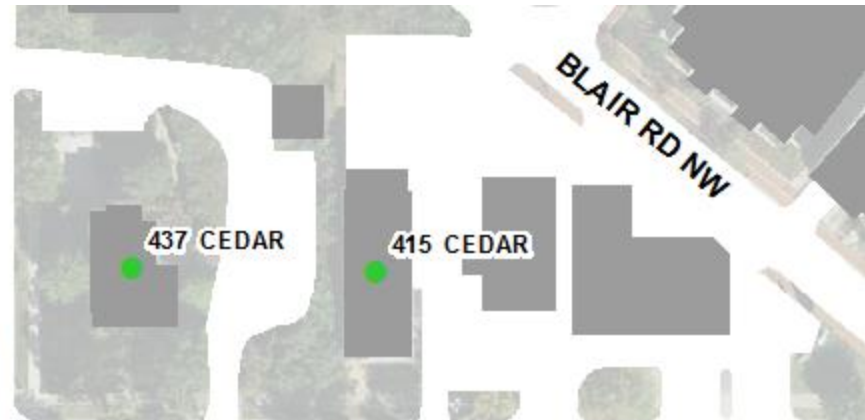
**416 CEDAR STREET NW**

**WRONG HUNDRED BLOCK**

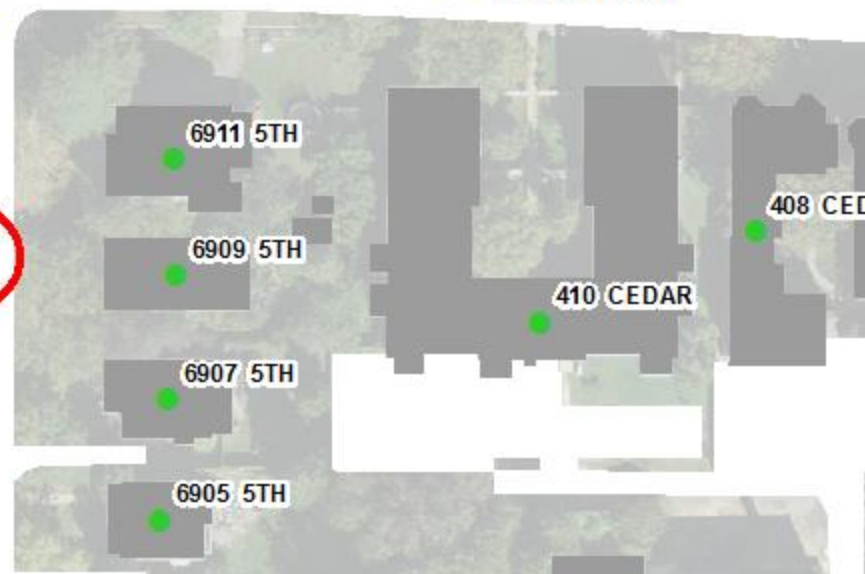
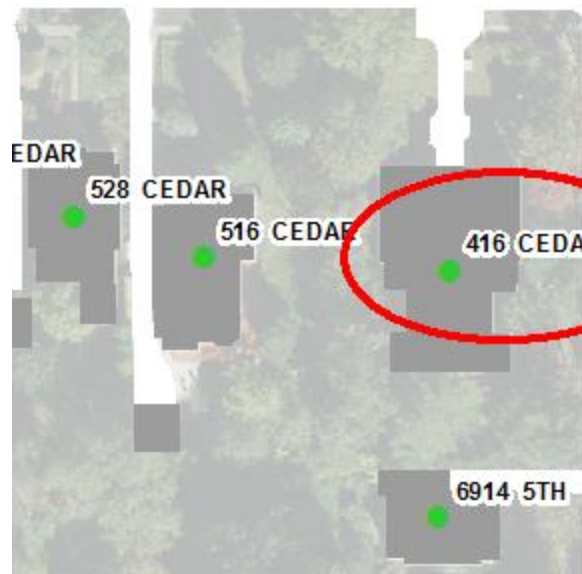
Takoma Library. Should have 500 BLOCK Address



5TH ST NW



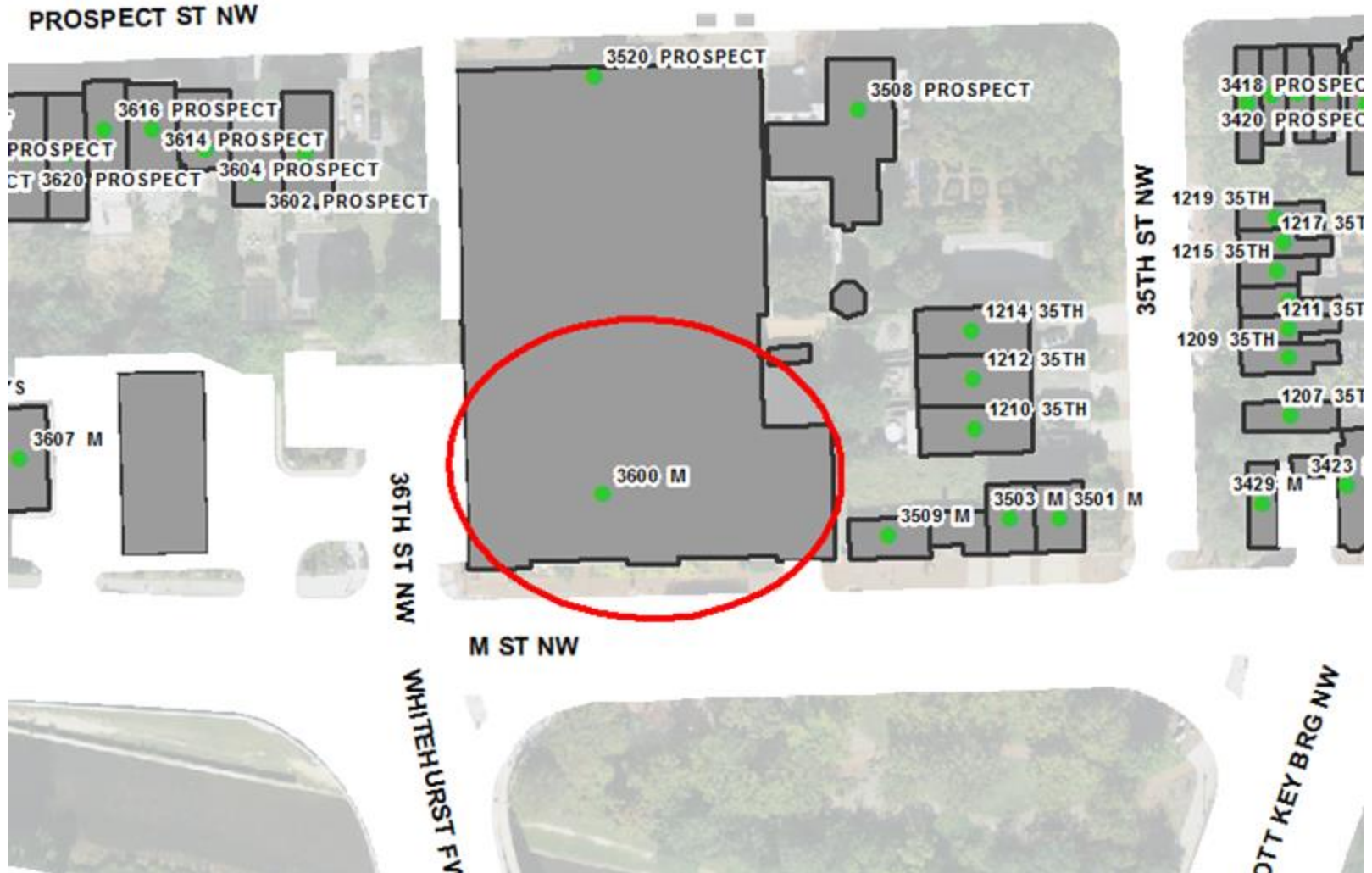
CEDAR ST NW



**3600 M STREET NW**

**WRONG HUNDRED BLOCK,  
WRONG SIDE OF STREET**

Should be a 3500 BLOCK address. Even address on odd side of the street



1500 NORTHGATE ROAD NW

OUT OF SEQUENCE

Address is west of 1548 NORTHGATE ROAD NW.

16TH ST NW

NORTHGATE RD NW

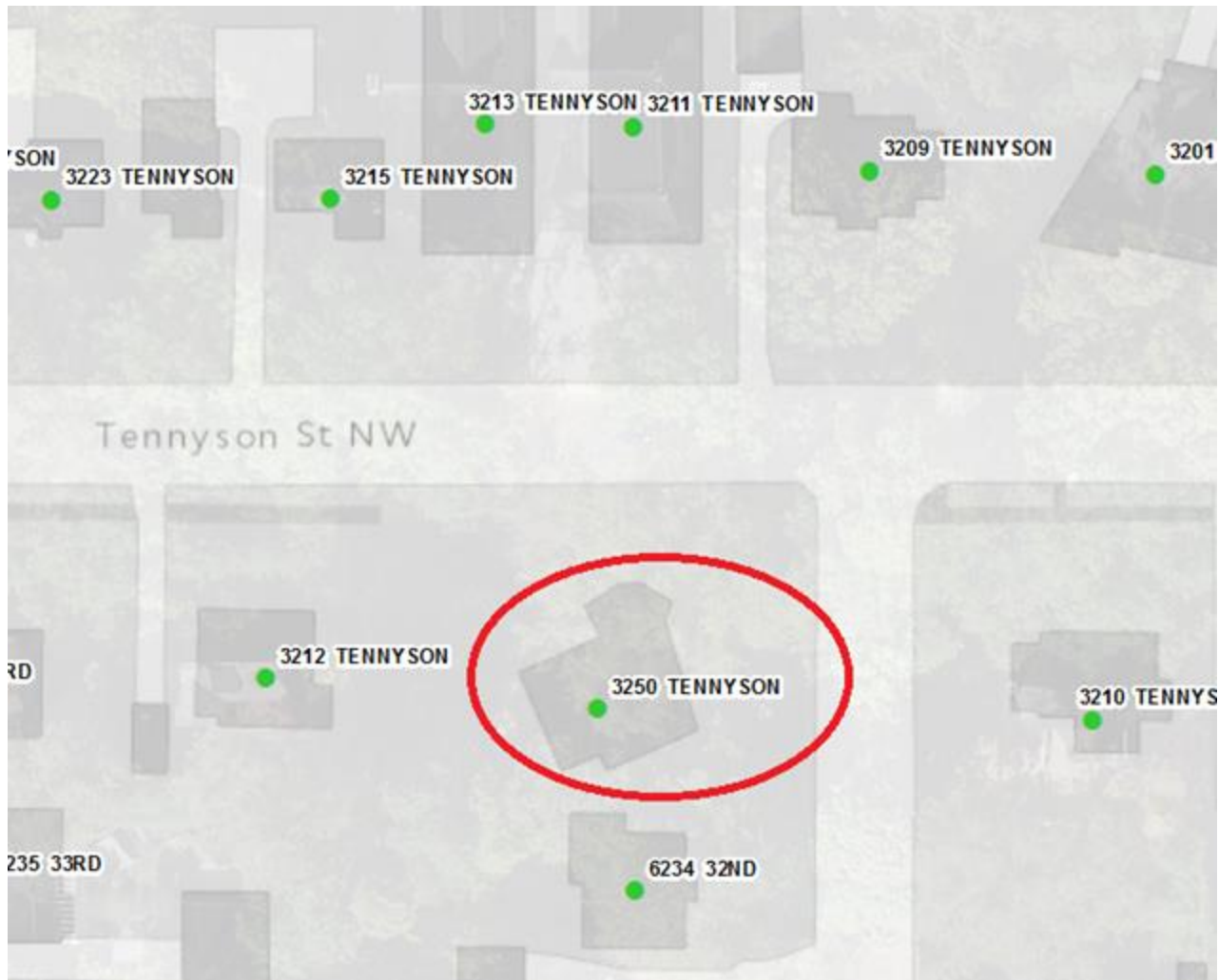
PRIMROSE RD NW



3250 TENNYSON STREET NW

OUT OF SEQUENCE

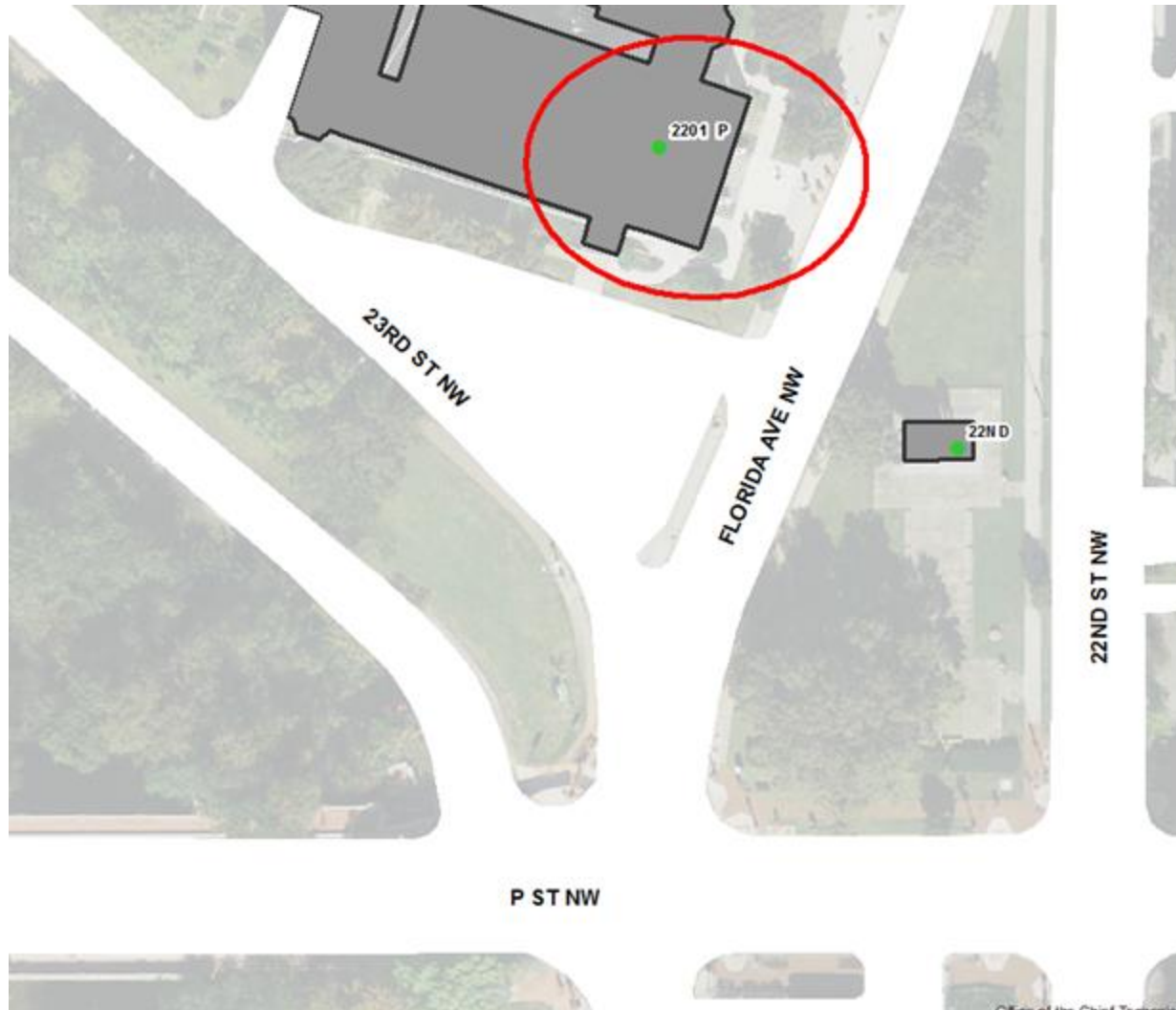
Single Family House



**2201 P STREET NW**

**NOT BORDERING STREET**

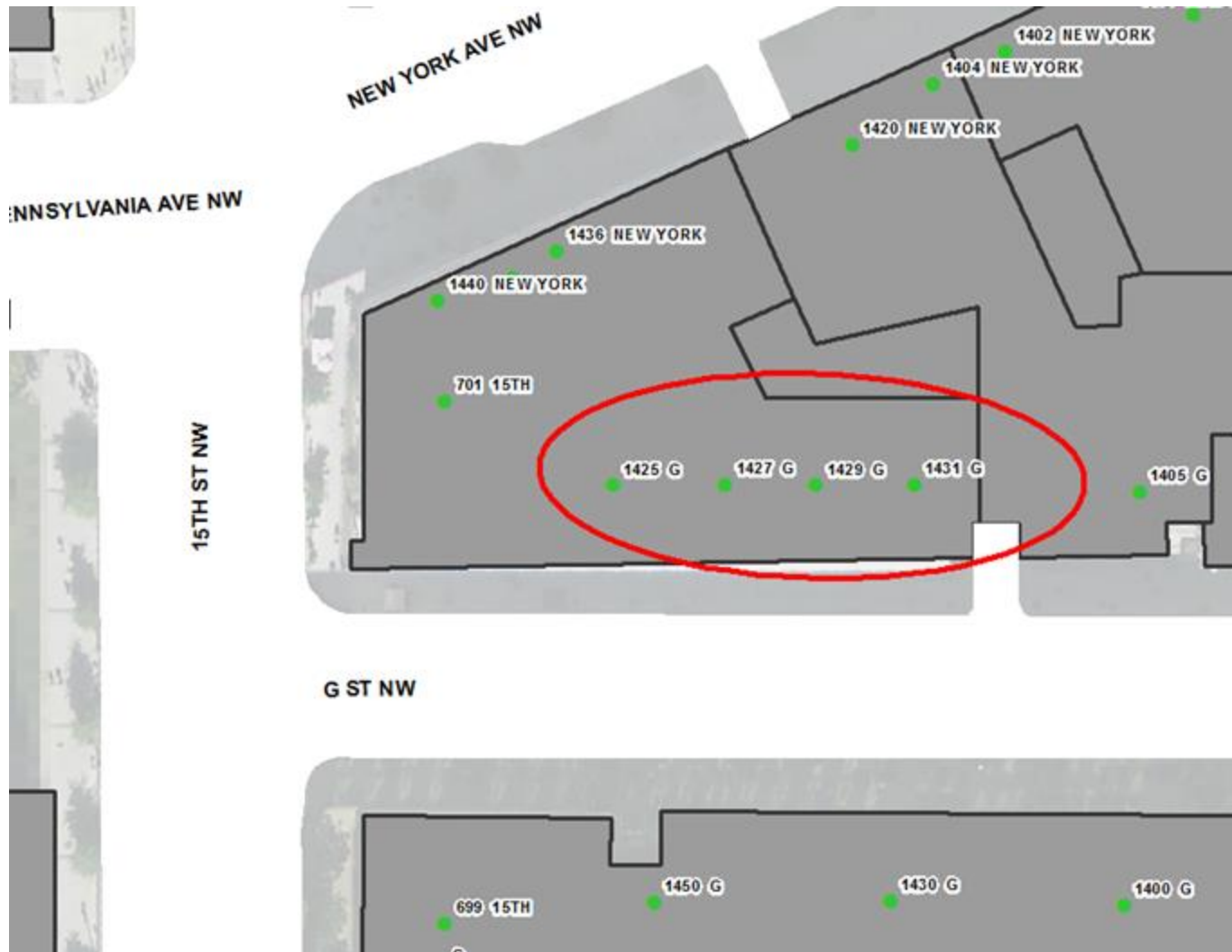
The Church at 2201 P ST NW is not bordering P STREET NW. It is also located quite far away.



1425 – 1431 G STREET NW

OUT OF SEQUENCE

Retail Stores are out of sequence and in reverse order.



**4300 ARKANSAS AVENUE NW**

**WRONG SIDE OF STREET**

Recreation Site which has an even address is on odd side of the street.



## 4319 & 4323 MURDOCK MILL ROAD NW

## WRONG SIDE OF STREET

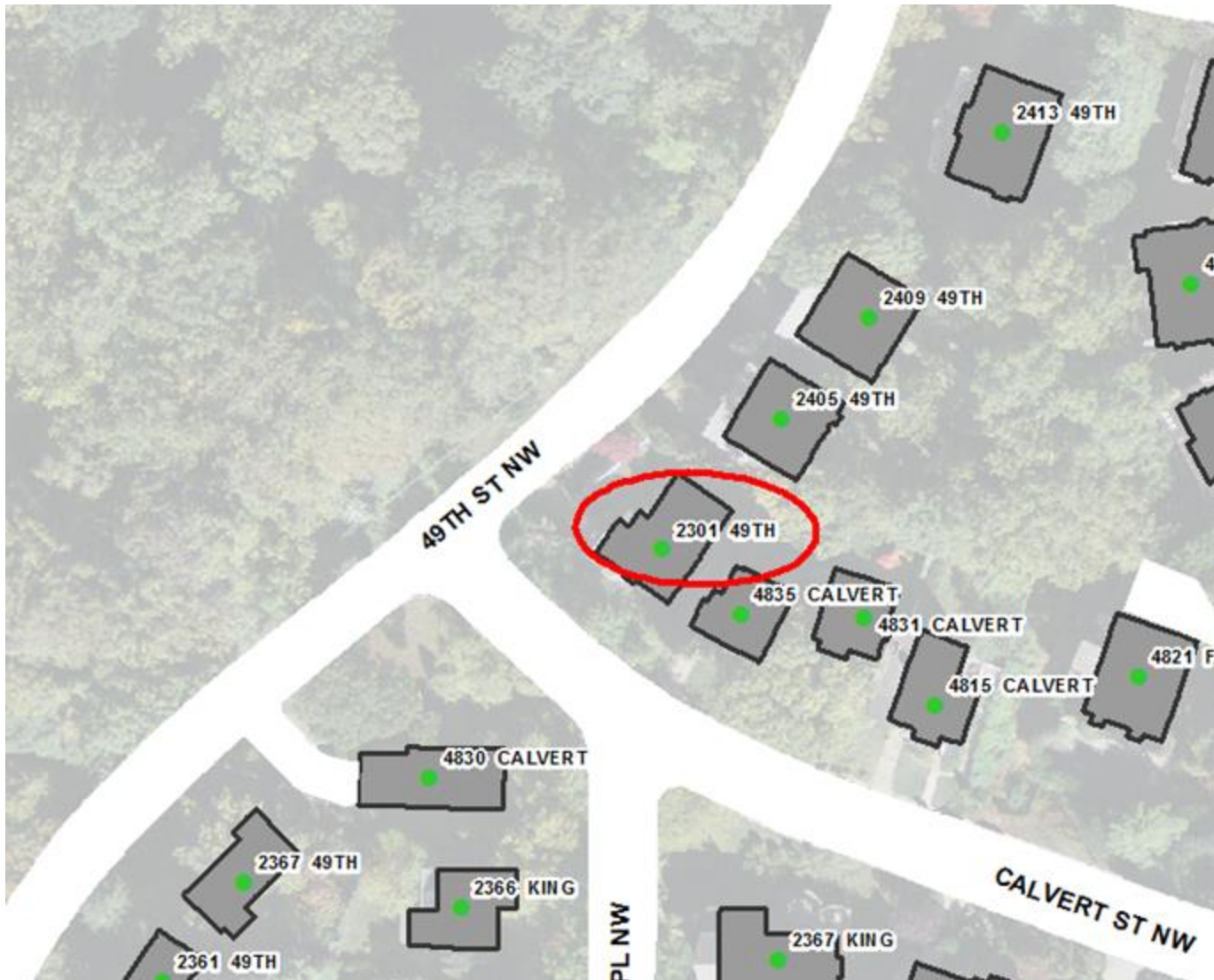
Houses which are odd addresses are located on the even side of the street.



**2301 49<sup>th</sup> STREET NW**

**OUT OF SEQUENCE**

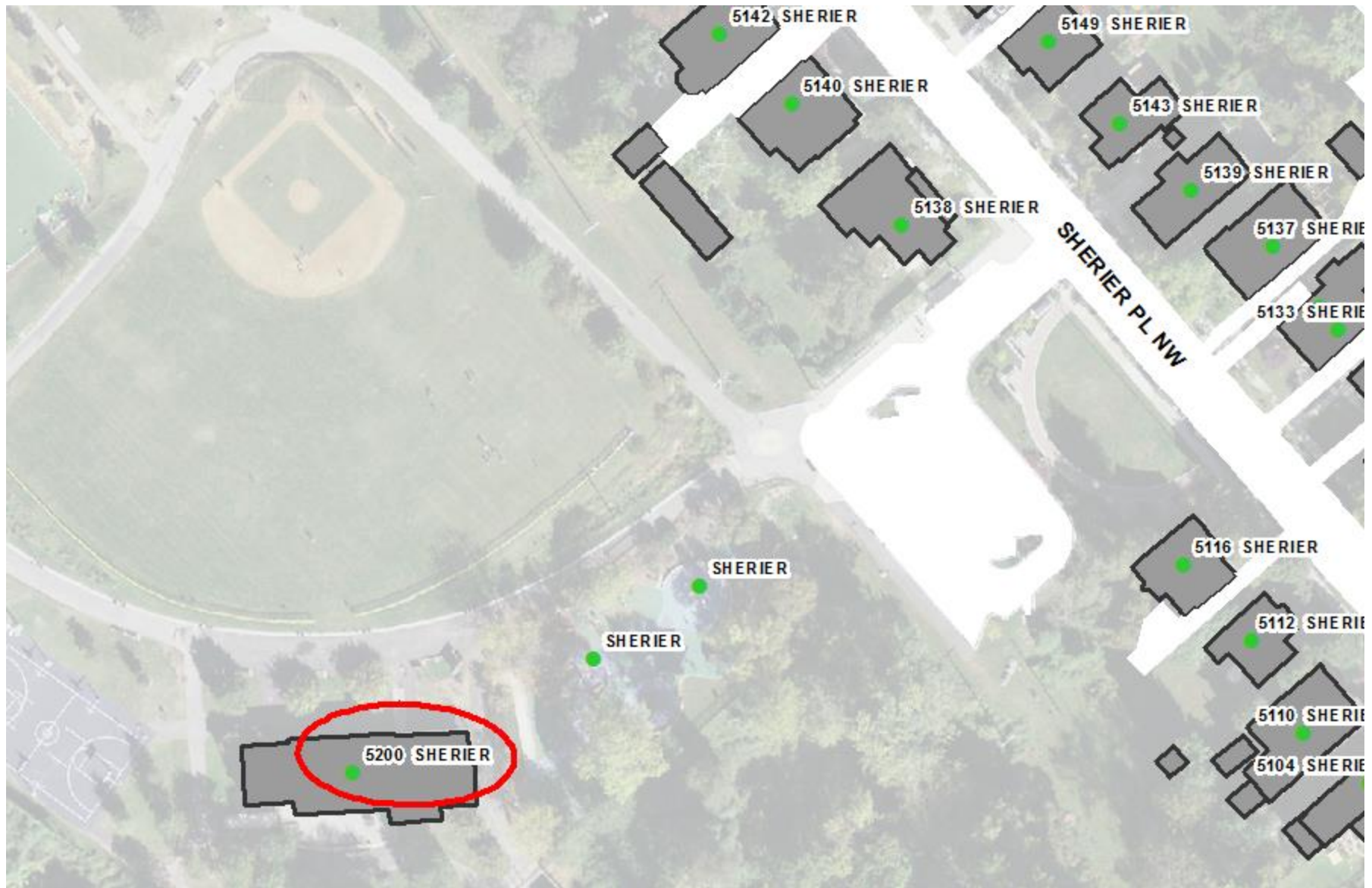
Should be 2400 Block Address. Address is OUT OF SEQUENCE.



**5200 SHERIER PLACE NW**

**OUT OF SEQUENCE**

Should be 5100 Block Address. Address is Out Of Sequence.



## 5310 CONNECTICUT AVENUE NW

## OUT OF SEQUENCE

Townhouse development between 5312 and 5320 CONNECTICUT AVENUE NW



**2900 BLOCK OF  
NORMANSTONE LANE NW**

**WRONG SIDE OF STREET**

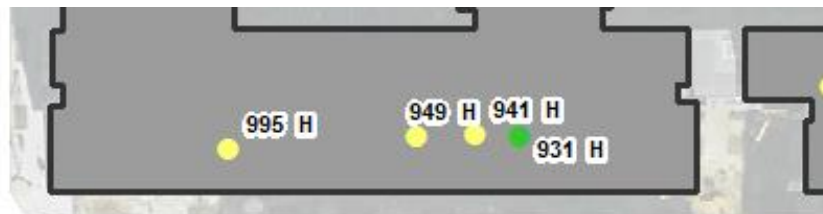
Odd and even addresses on same side of street.



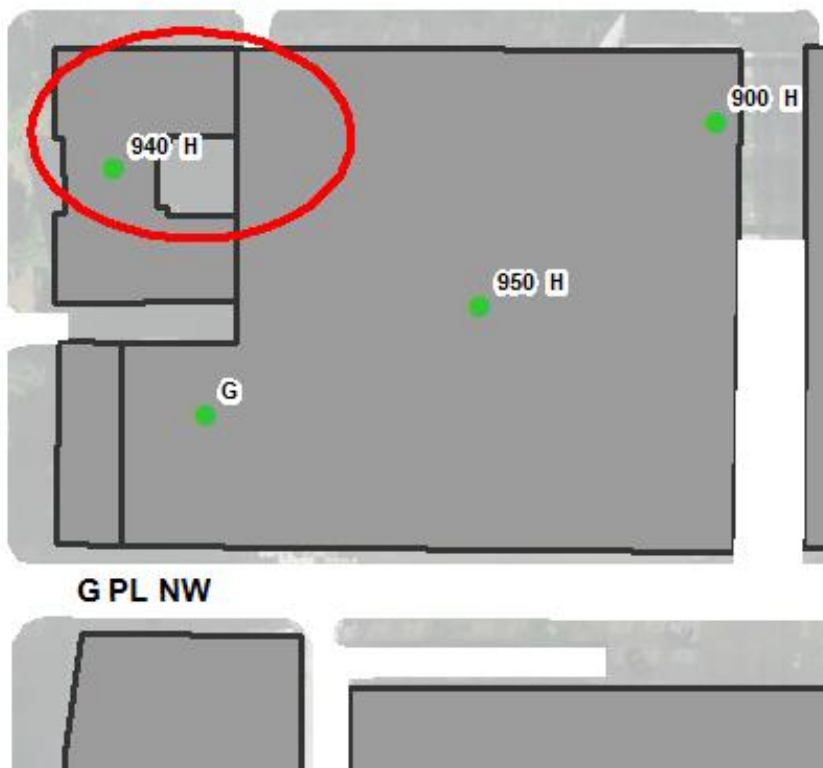
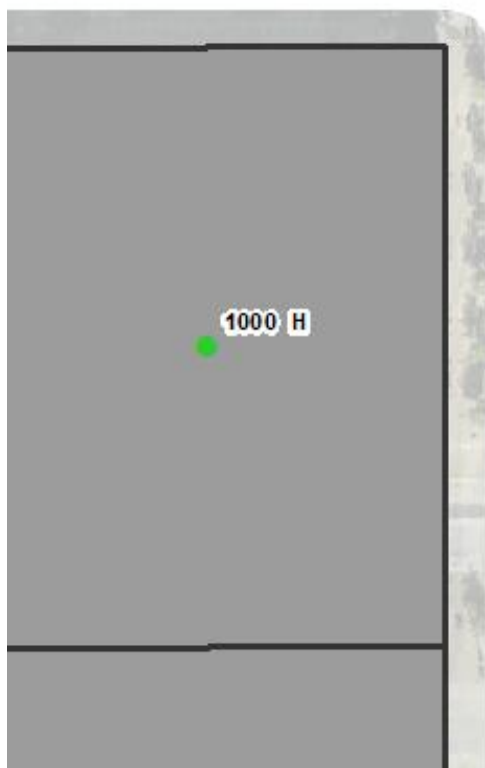
**940 H STREET NW**

**OUT OF SEQUENCE**

Falls between 950 & 1000 H ST NW.



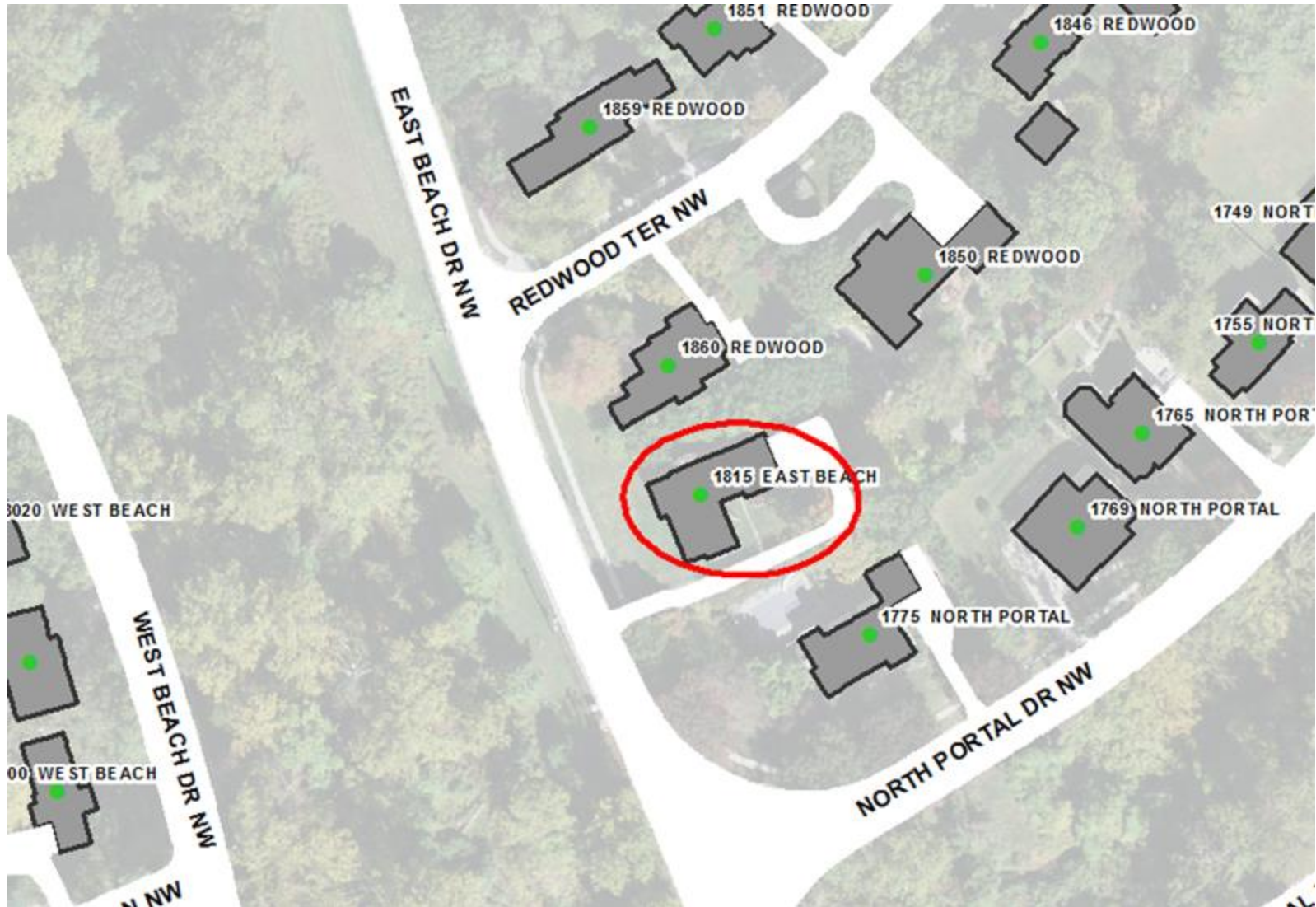
**H ST NW**



## 1815 EAST BEACH DRIVE NW

## HUNDRED BLOCK ISSUE

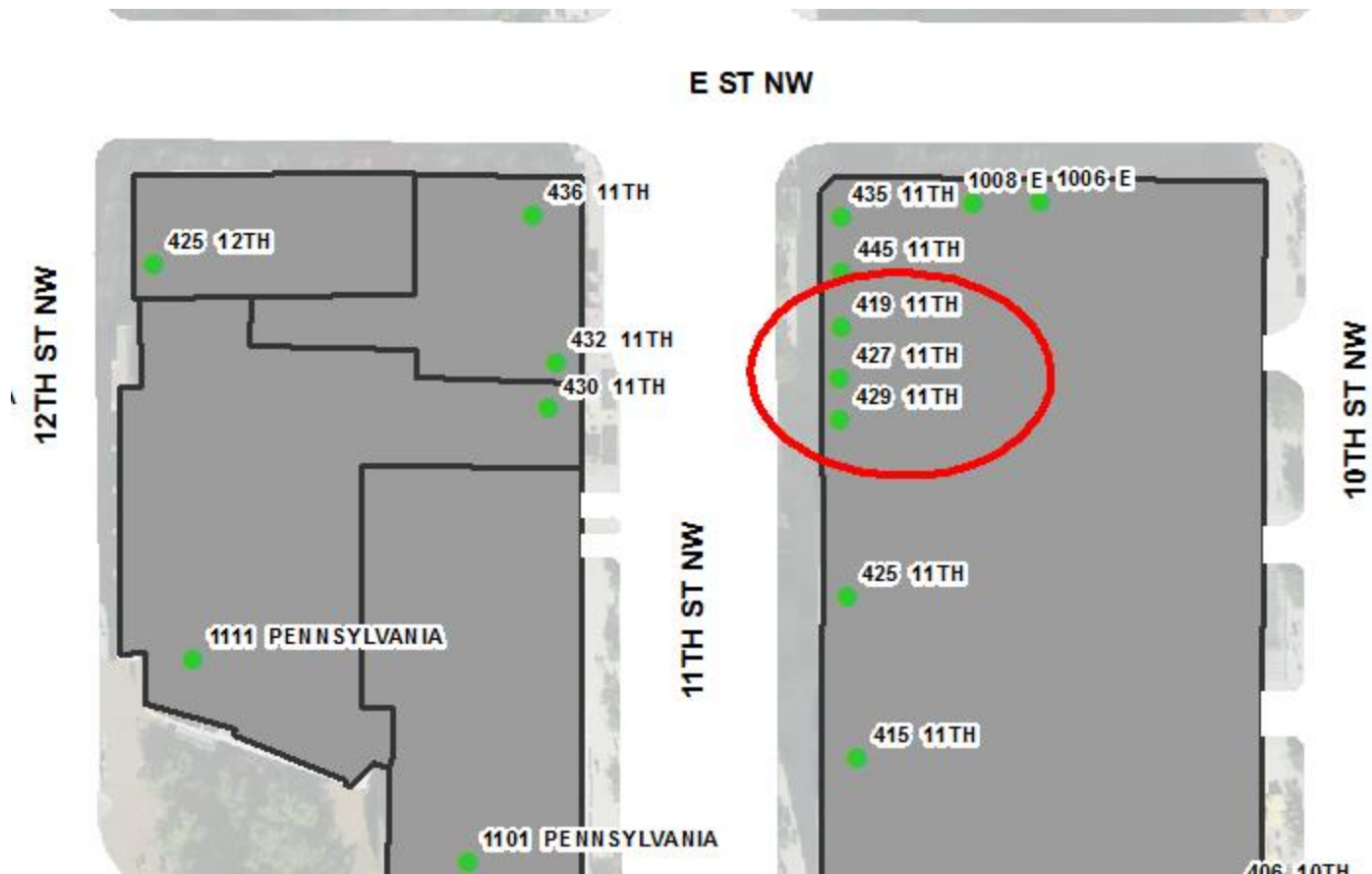
Should be 8000 block Address (as North-South Street) and not addressed as East-West Street.



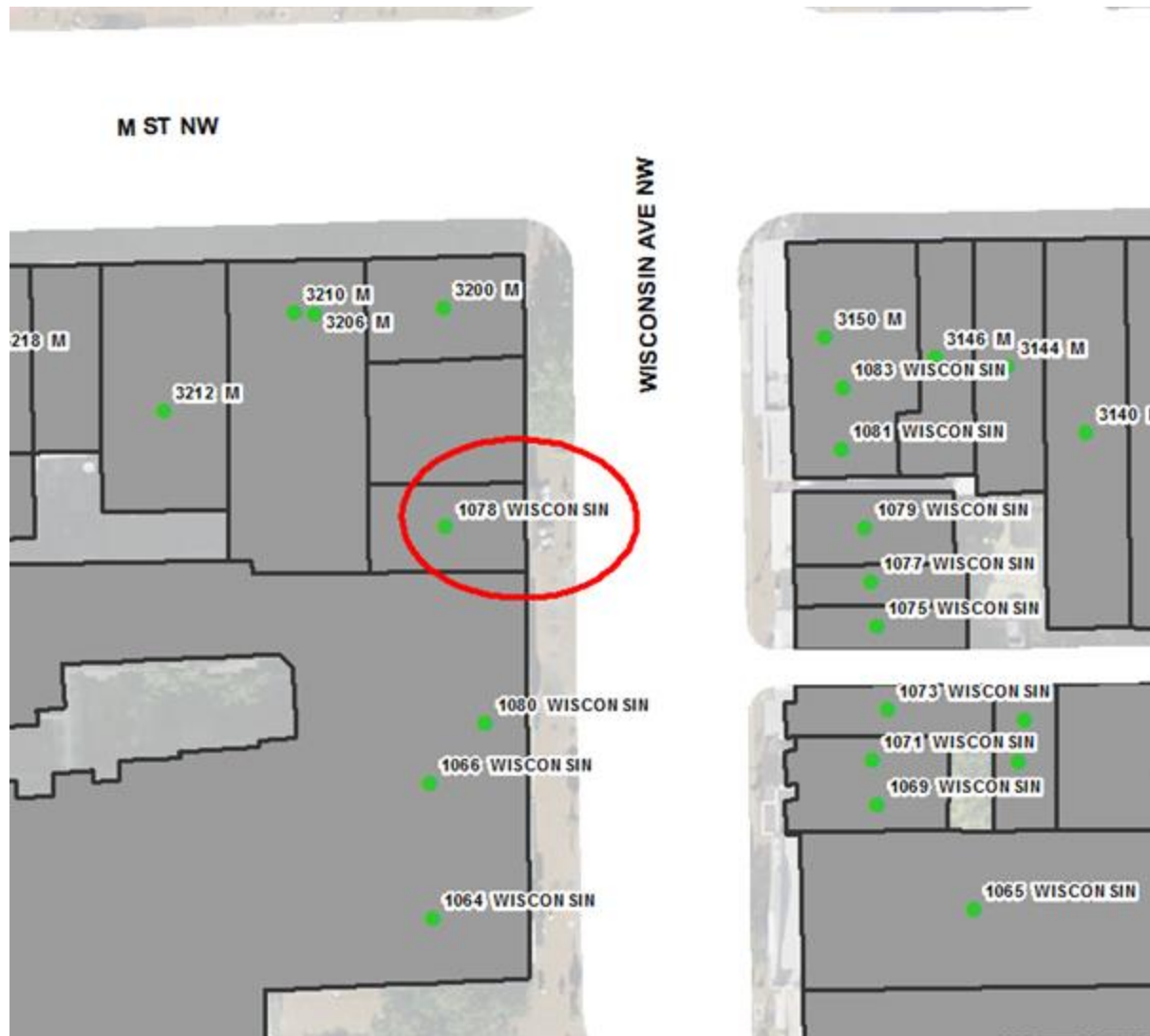
419, 427, 429 11<sup>TH</sup> STREET NW

OUT OF SEQUENCE

Retail Addresses OUT OF SEQUENCE with other addresses on the street.



Retail Addresses OUT OF SEQUENCE with other addresses on the street.



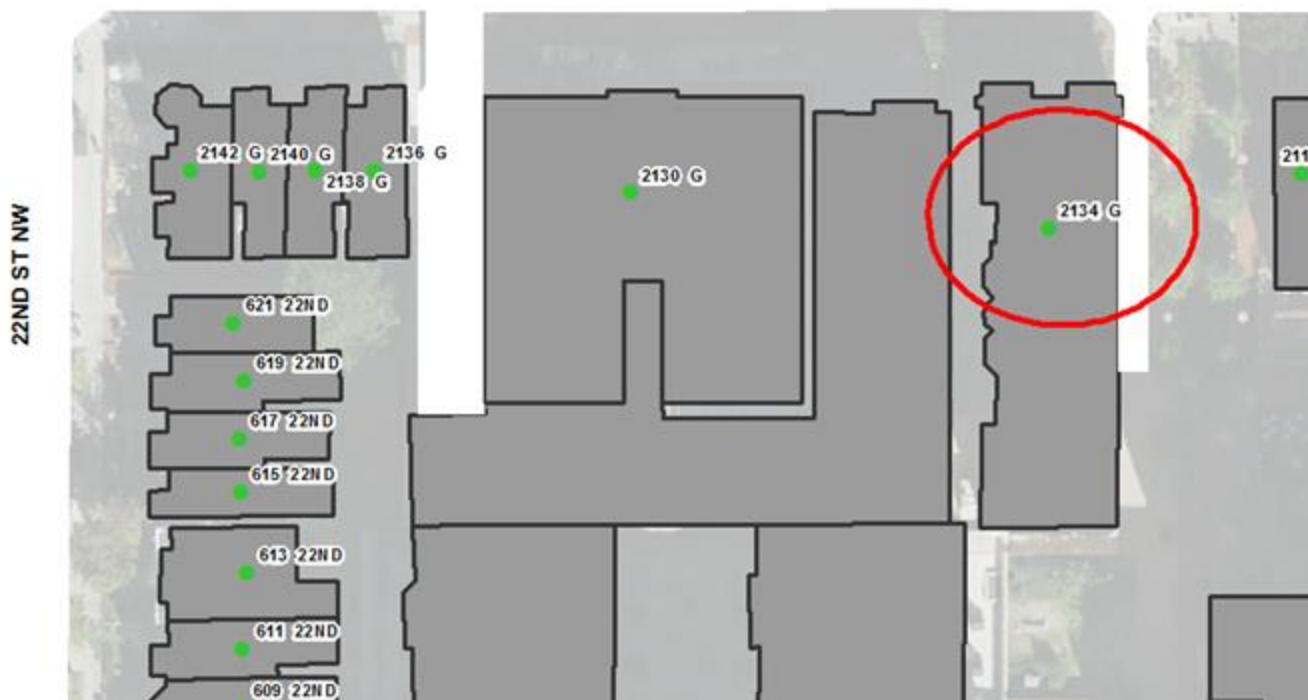
**2134 G STREET NW**

**OUT OF SEQUENCE**

George Washington University address is OUT OF SEQUENCE with other addresses on the street.



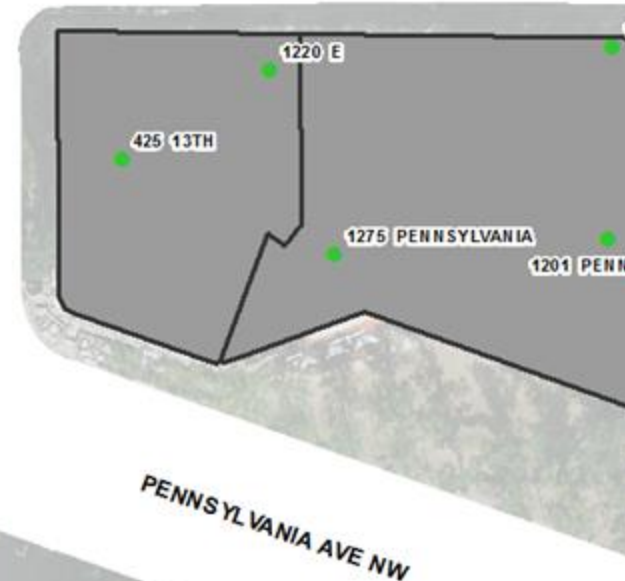
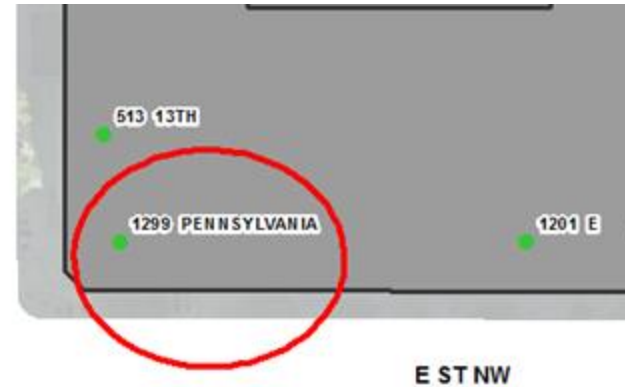
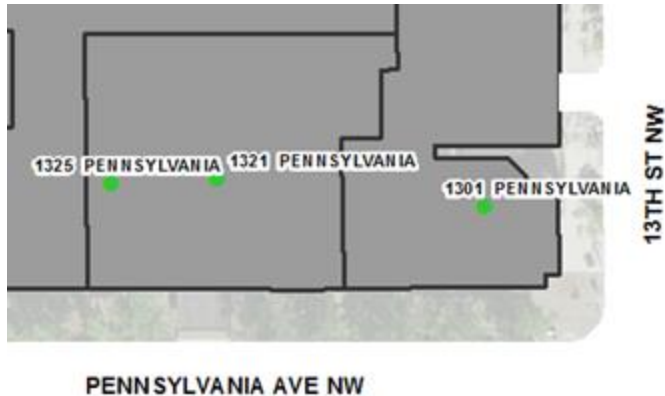
**G ST NW**



## 1299 PENNSYLVANIA AVENUE NW

## NOT ON STREET

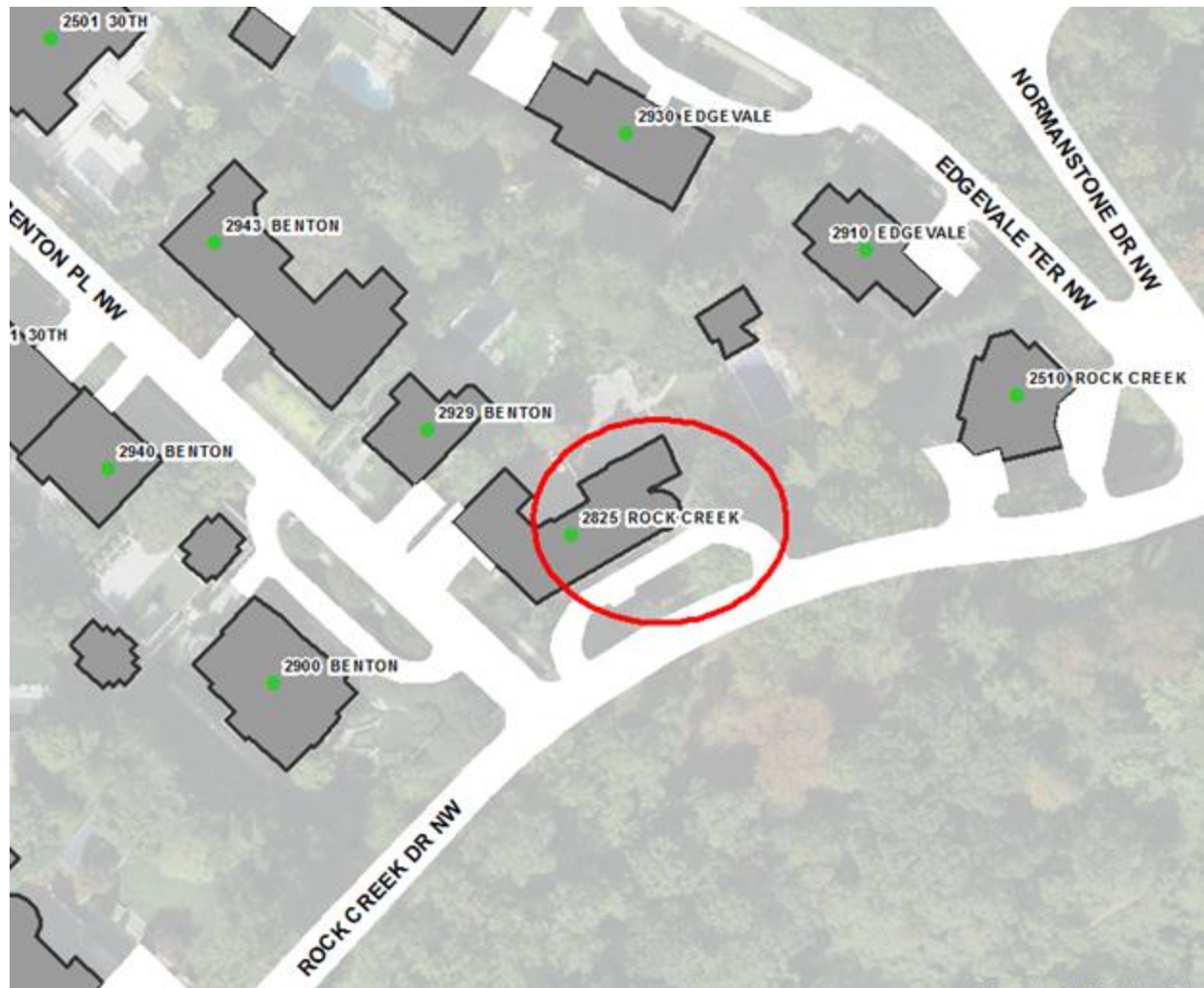
The building does not border Pennsylvania Avenue NW and instead border 13<sup>TH</sup> STREET NW and E STREET NW



**2825 ROCK CREEK DRIVE NW**

**WRONG HUNDRED BLOCK,  
WRONG SIDE OF STREET**

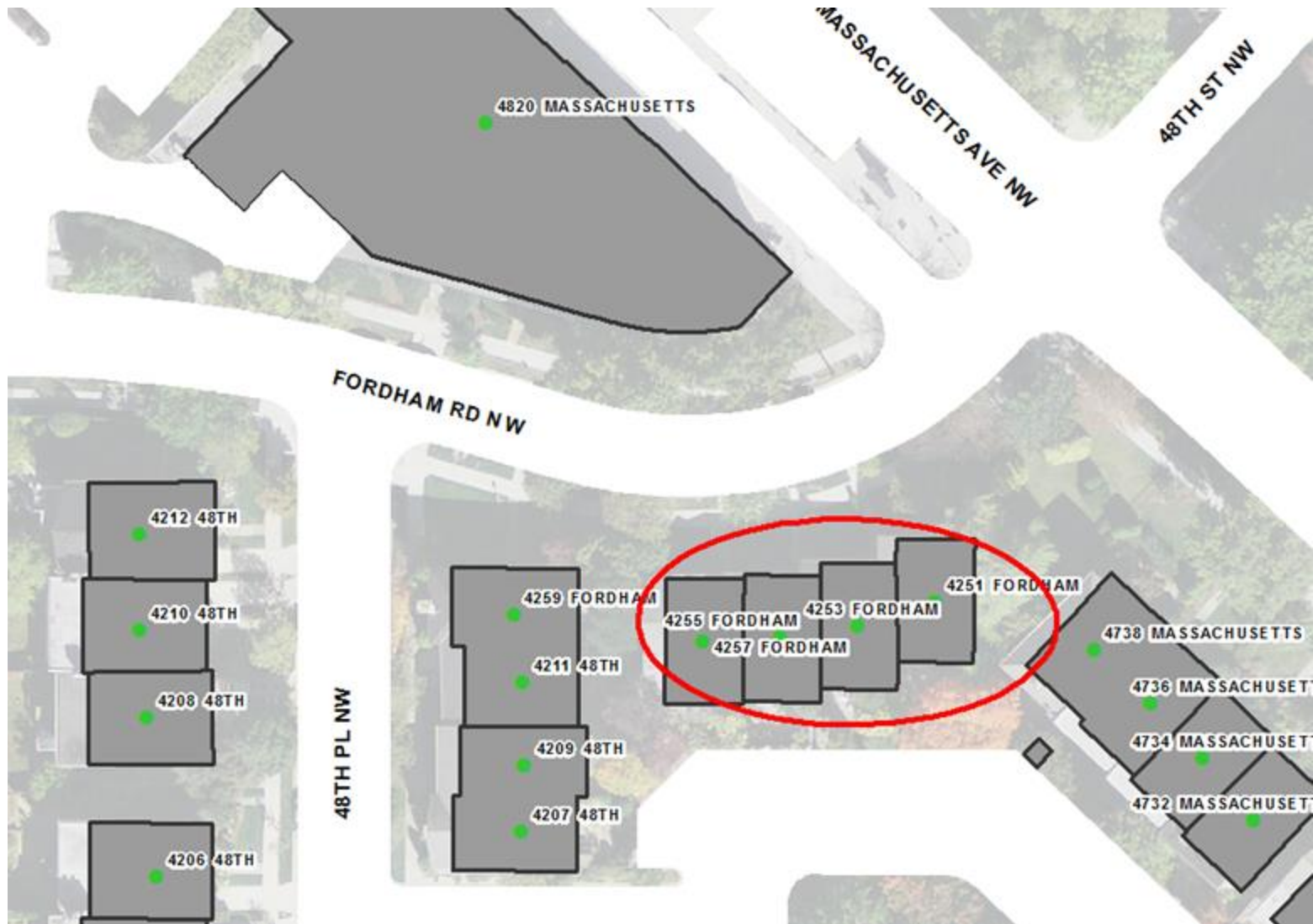
The house should be a 2500 Block address with an even number.



4251 - 4257 FORDHAM ROAD NW

OUT OF SEQUENCE

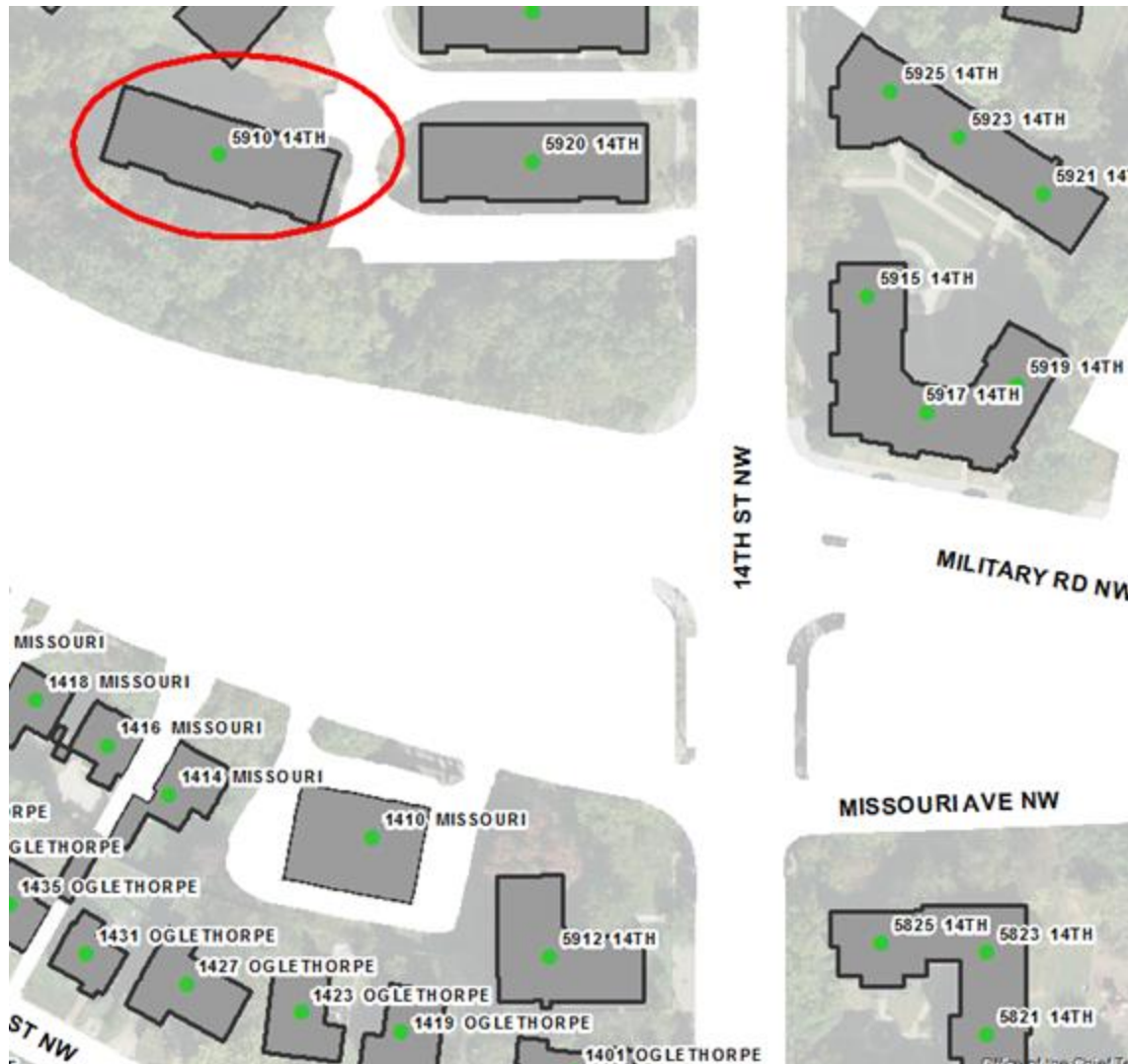
Townhouse addresses are in reverse sequence.



5910 14<sup>TH</sup> STREET NW

OUT OF SEQUENCE

Apartment building is OUT OF SEQUENCE with 5912 14<sup>TH</sup> STREET NW  
(which is south of MILITARY ROAD NW)



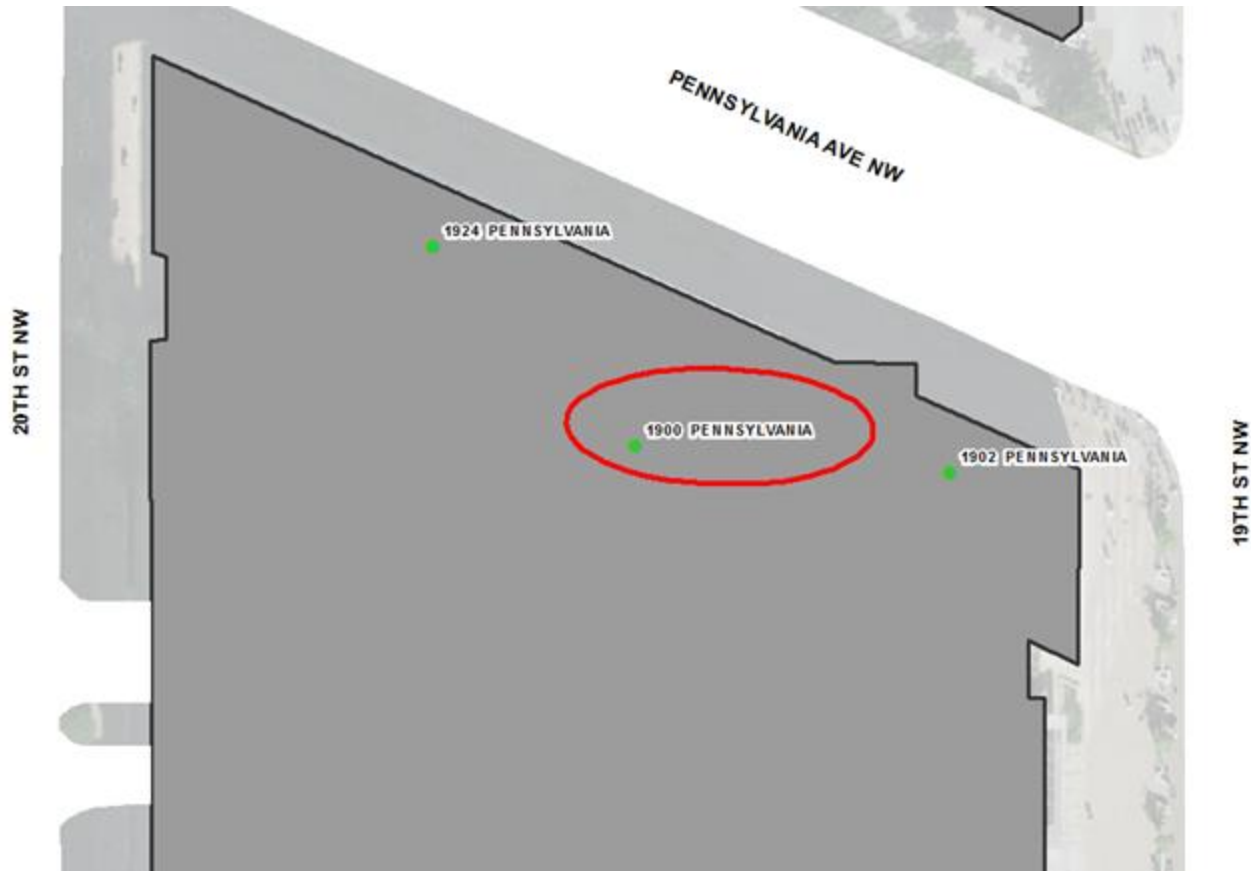
5300 AND 2700 Numbers in the same block; Should be the 2700 BLOCK.



**1900 PENNSYLVANIA AVENUE NW**

**OUT OF SEQUENCE**

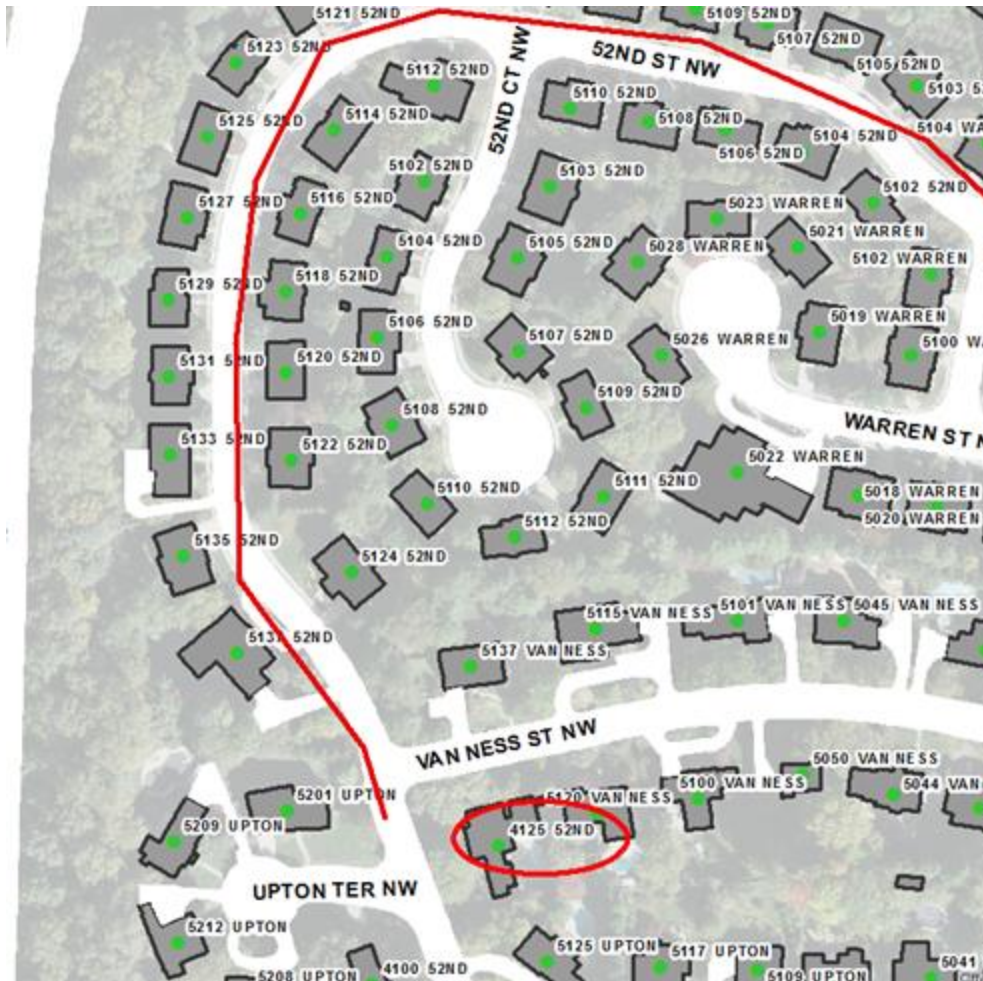
Address is west of 1902 Pennsylvania Avenue NW.



## 5100 BLOCK OF 52<sup>ND</sup> ST NW

## HUNDRED BLOCK ISSUE

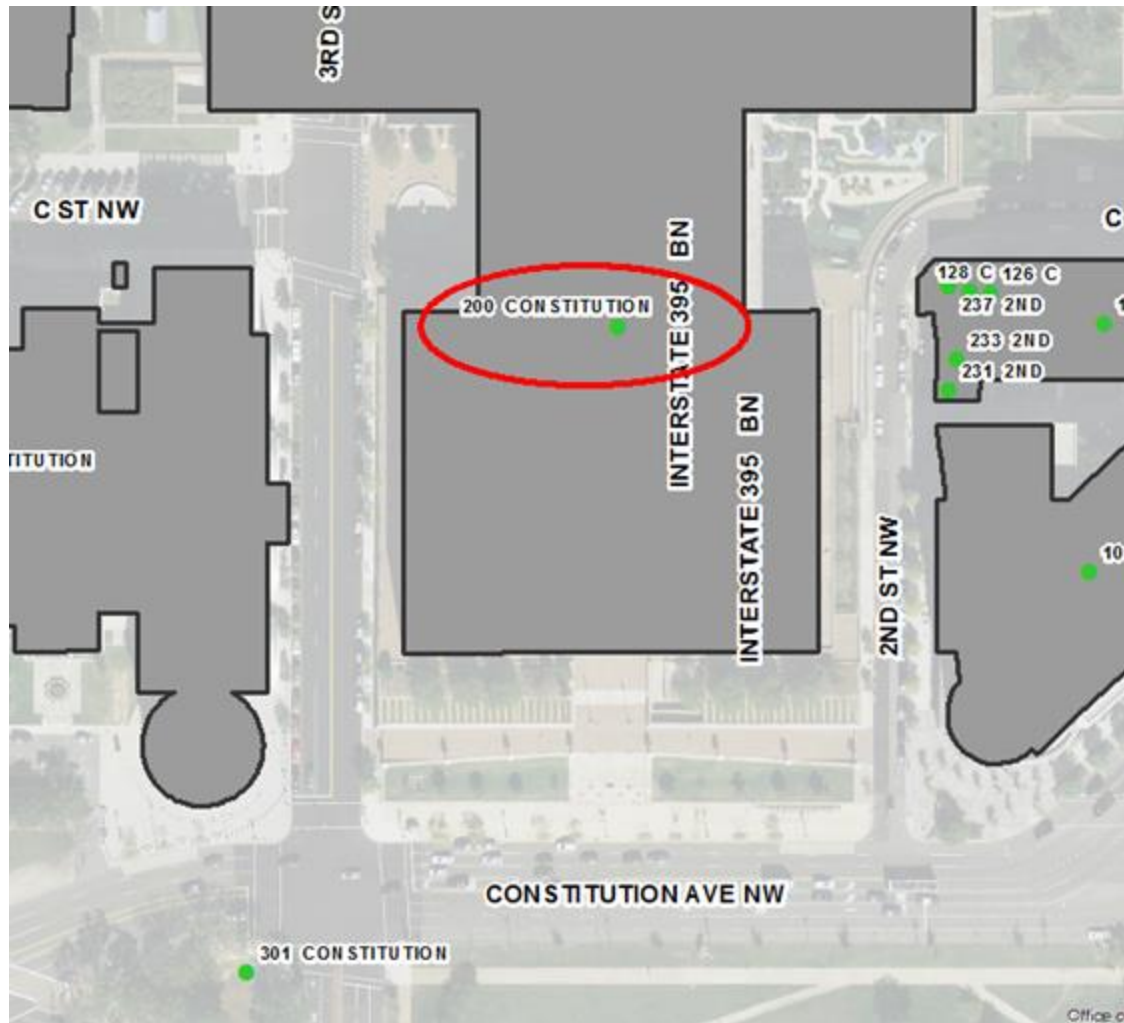
Should 4200 BLOCK OF 52<sup>ND</sup> STREET NW



## 200 CONSTITUTION AVENUE NE

## WRONG SIDE OF STREET

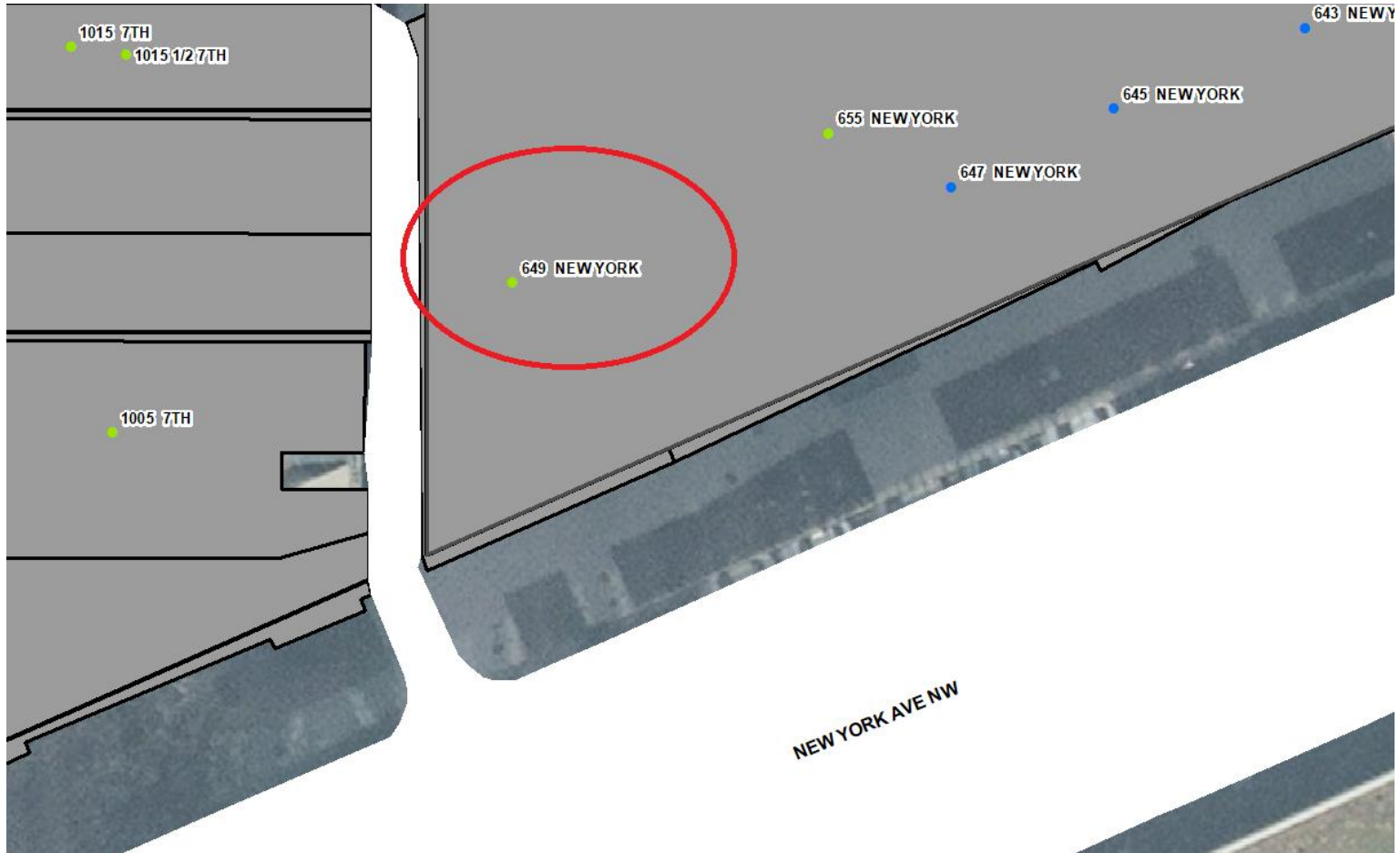
US Department of Labor has an even address on the odd side of the street.



**649 NEW YORK AVE NW**

**OUT OF SEQUENCE**

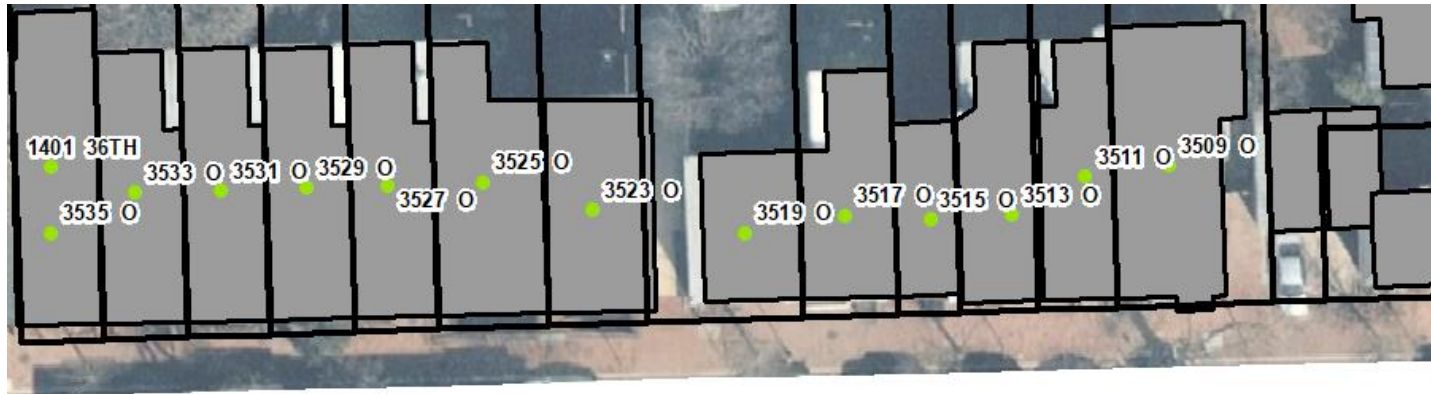
West of the main address for building which is  
655 NEW YORK AVENUE NW



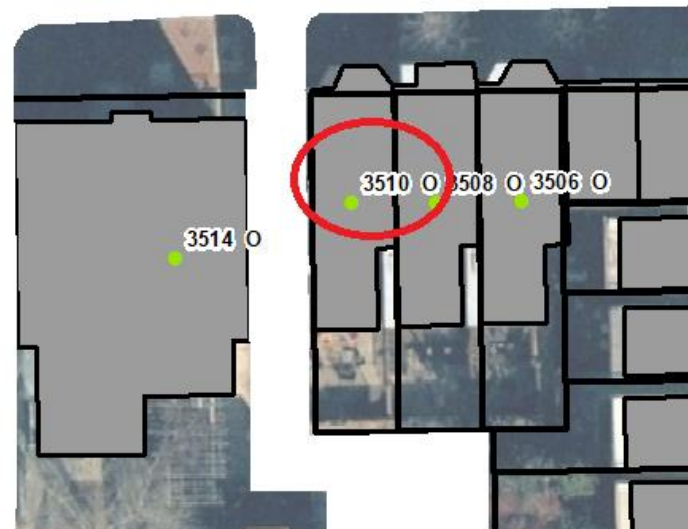
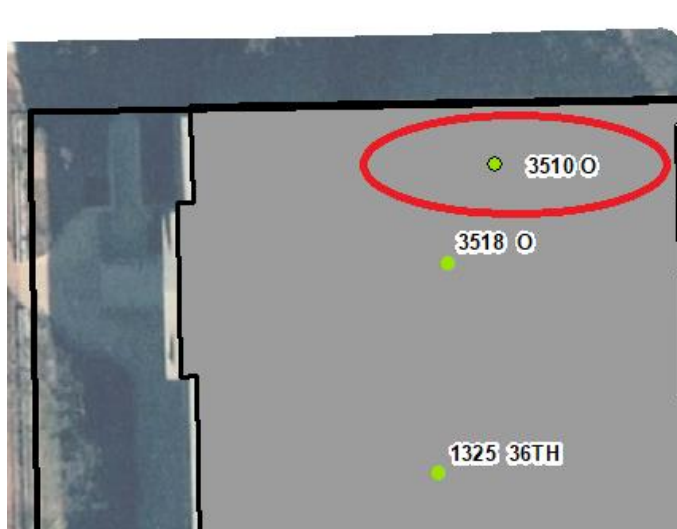
## 3510 O ST NW

## MULTIPLE LOCATIONS

Located in a rowhouse and for a larger building further west on O Street NW



**O ST NW**

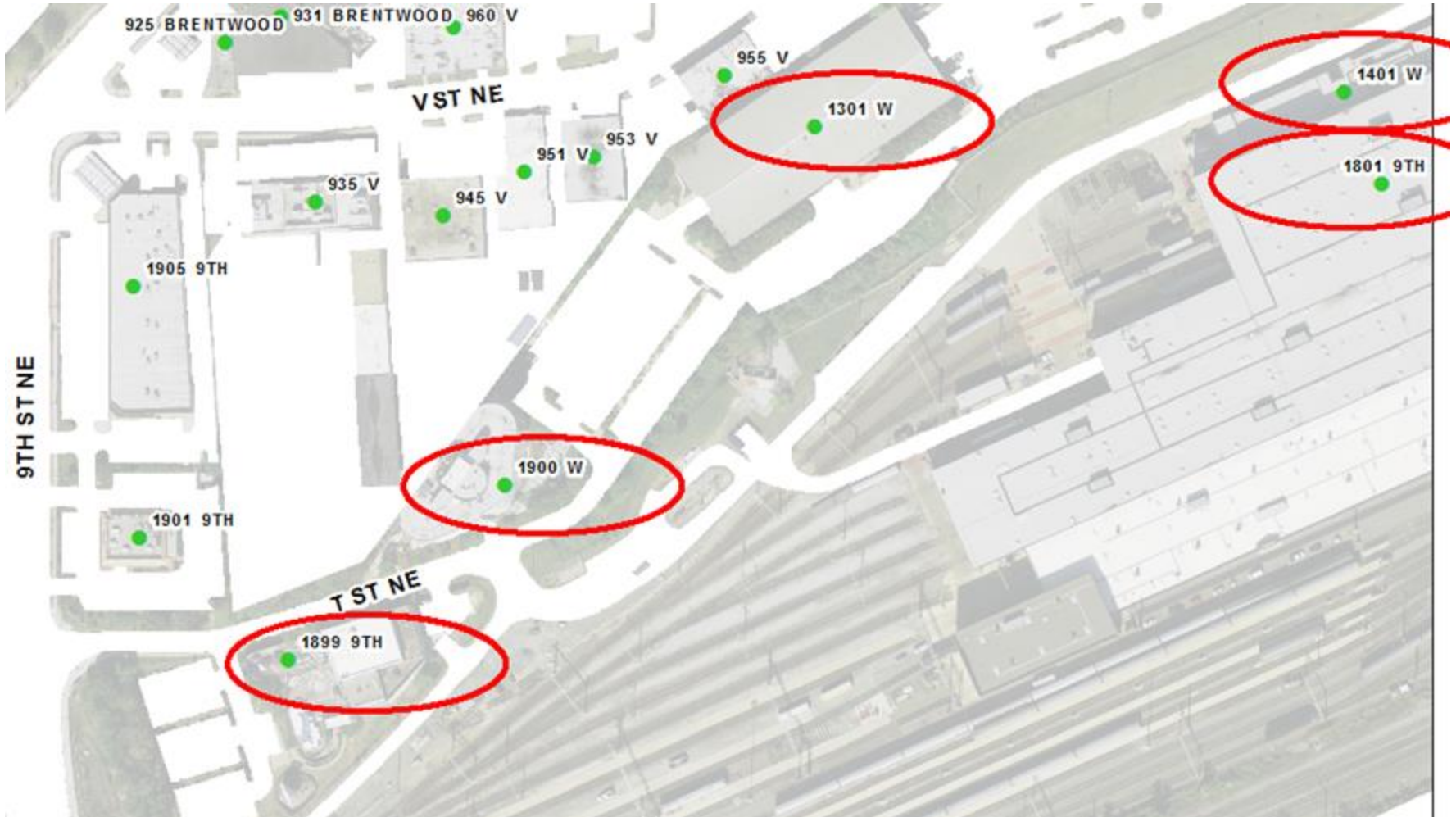


## **Address Anomalies in NE**

1801 & 1899 9<sup>TH</sup> STREET NE  
1301 & 1401 W & 1900 W STREET NE

HUNDRED BLOCK ISSUE, WRONG  
SIDE OF STREET, FAR FROM STREET

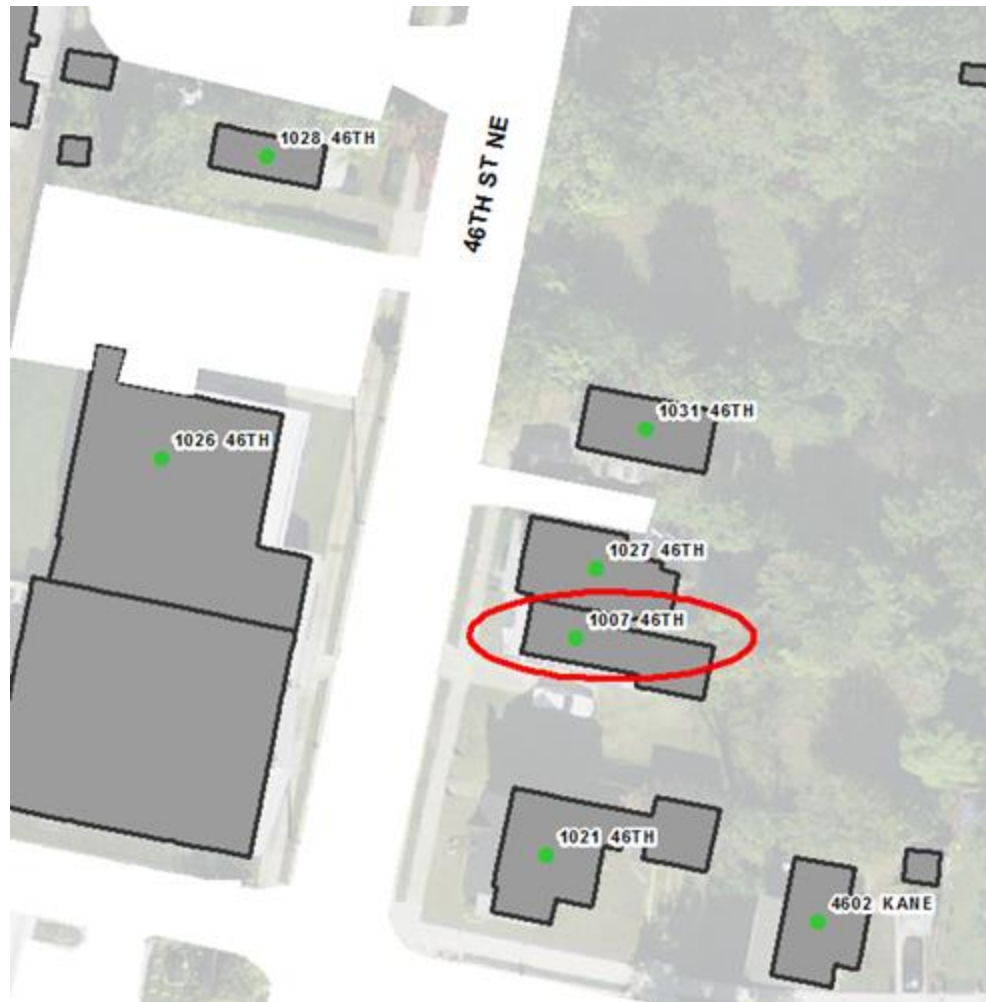
Many Addresses are problematic here.



1007 46<sup>TH</sup> STREET NE

OUT OF SEQUENCE

Between 1021 and 1027 47<sup>th</sup> STREET NE



**1217, 1219, 1221 DIVISION  
AVENUE NE**

**HUNDRED BLOCK ISSUE**

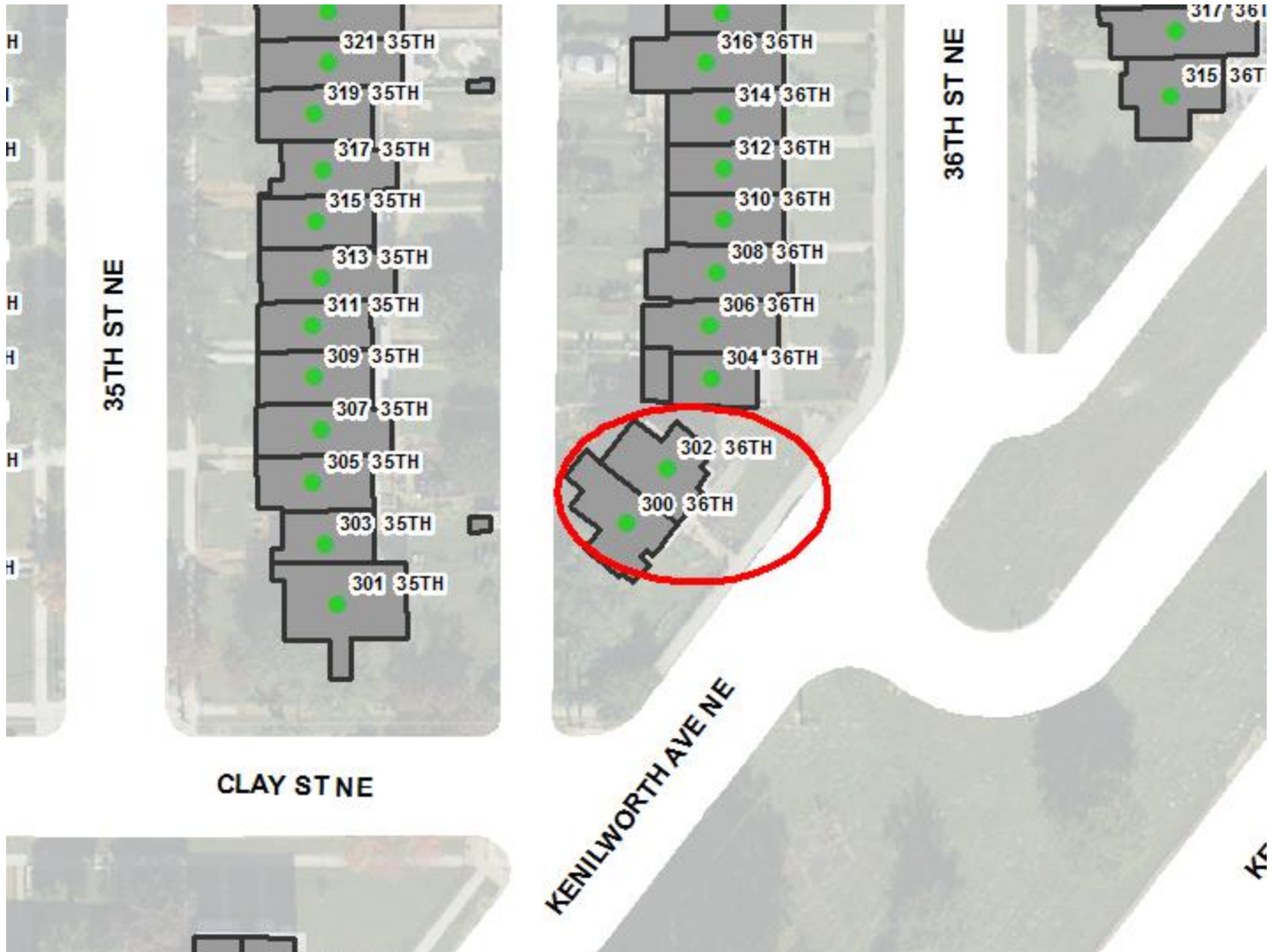
Residential. Should be in 900 Block addresses.



**300 & 302 36<sup>TH</sup> STREET NE**

**NOT ON STREET**

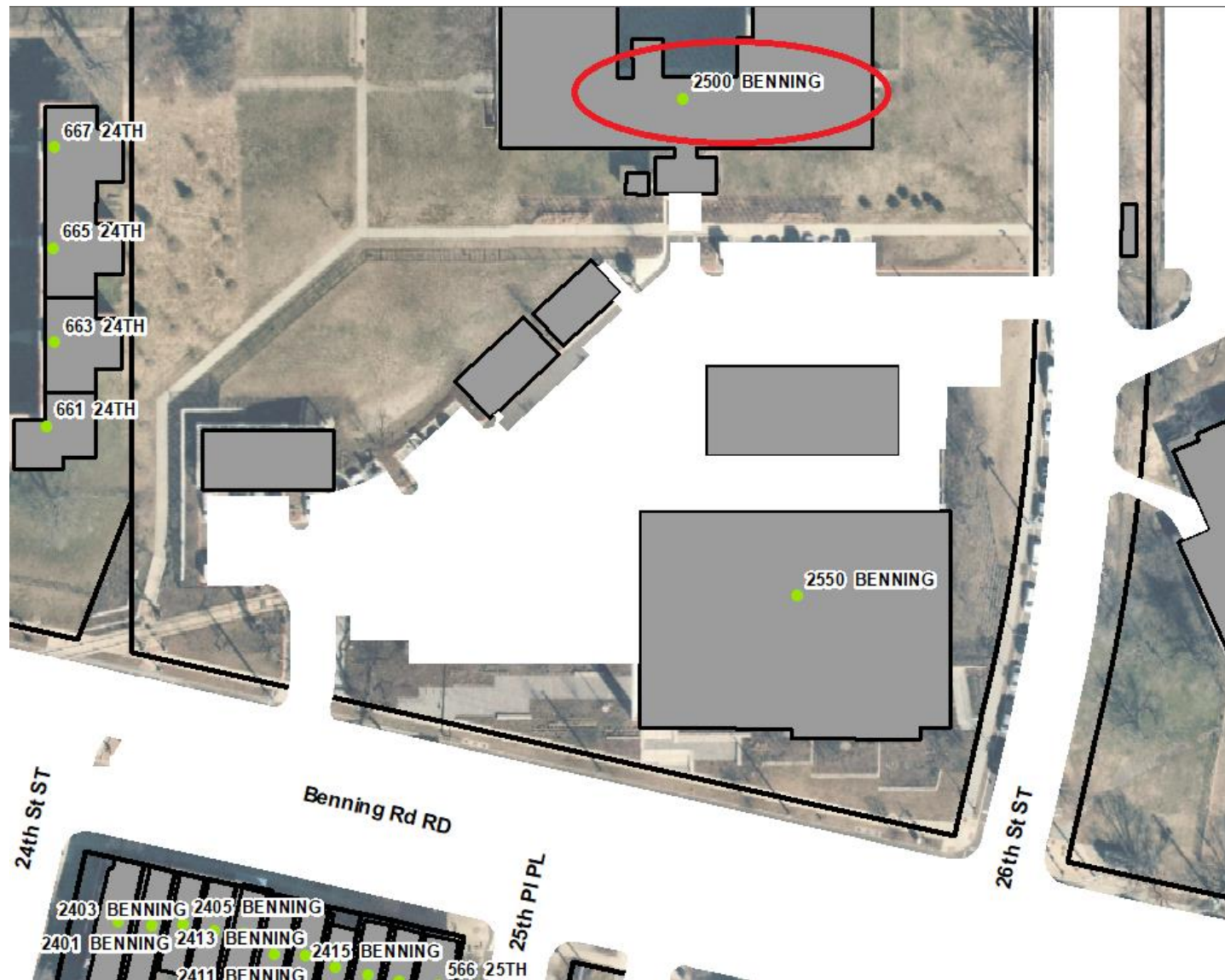
These two addresses face Kenilworth Ave NE and not 36<sup>TH</sup> ST NE



2500 BENNING ROAD NE

NOT ON STREET

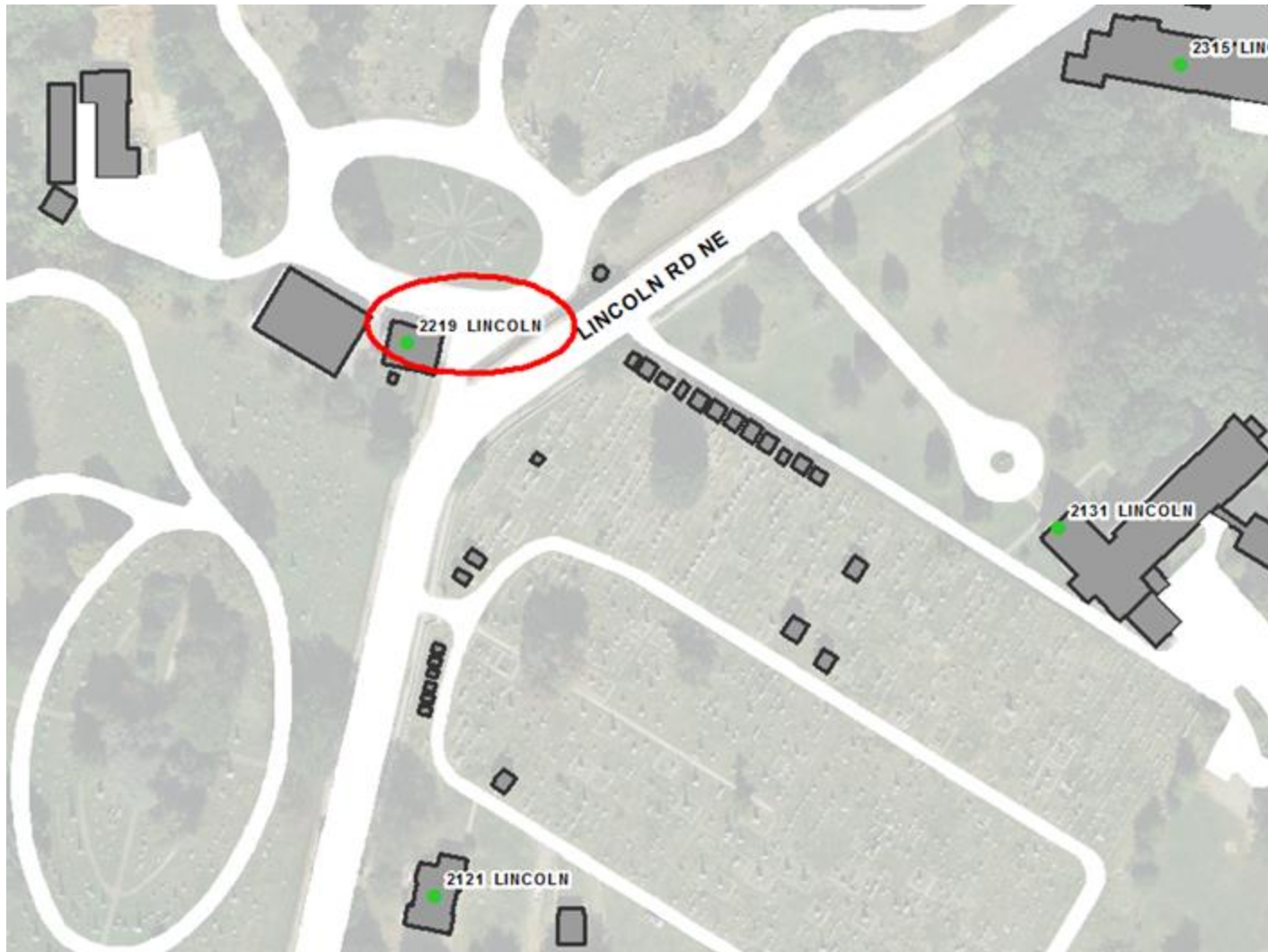
School is located on 26<sup>TH</sup> STREET NE and not on BENNING ROAD NE



**2219 LINCOLN ROAD NE**

**WRONG SIDE OF STREET**

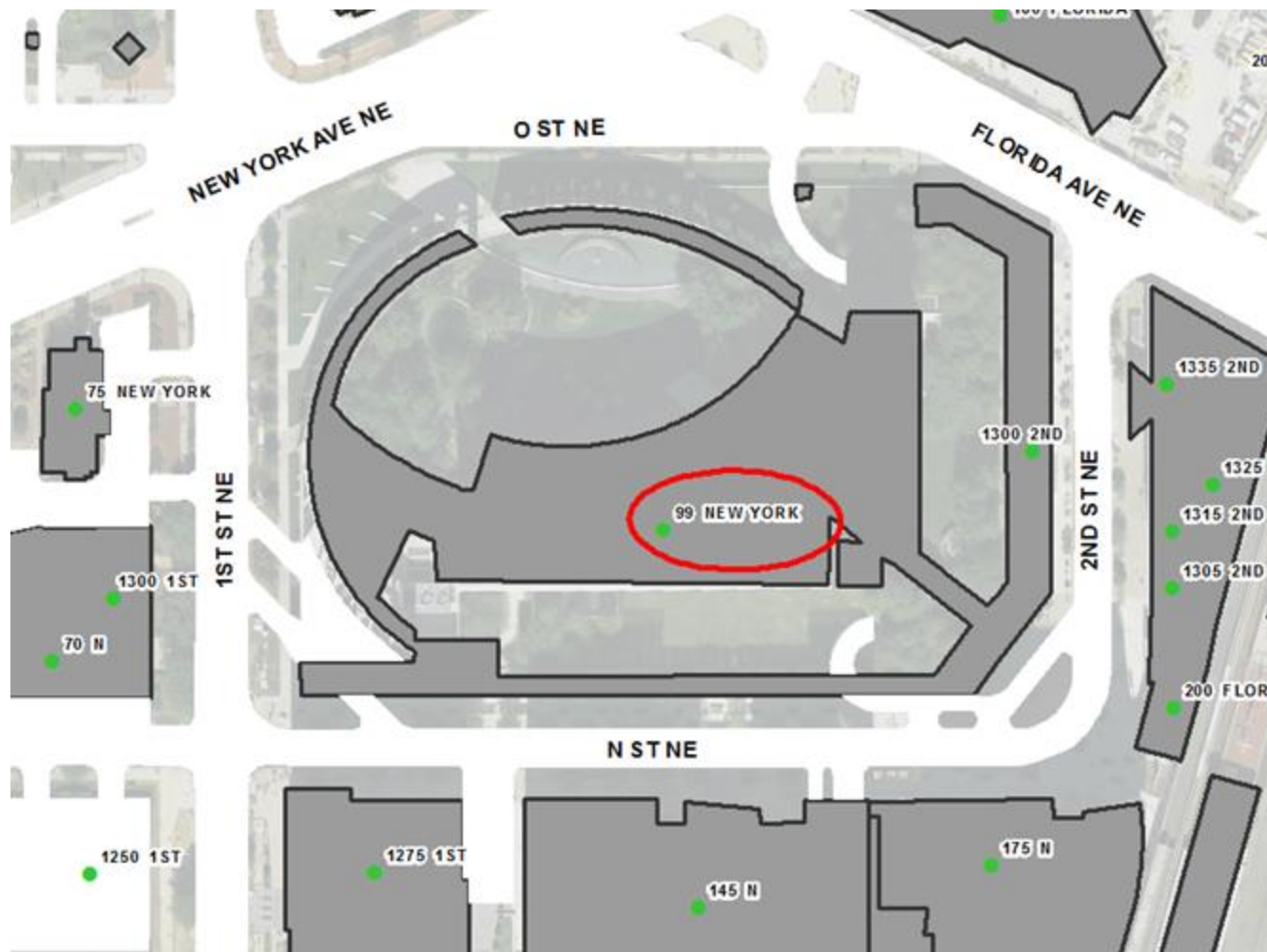
Cemetery address is an odd address on the even side of the street.



**99 NEW YORK AVENUE NE**

**WRONG HUNDRED BLOCK**

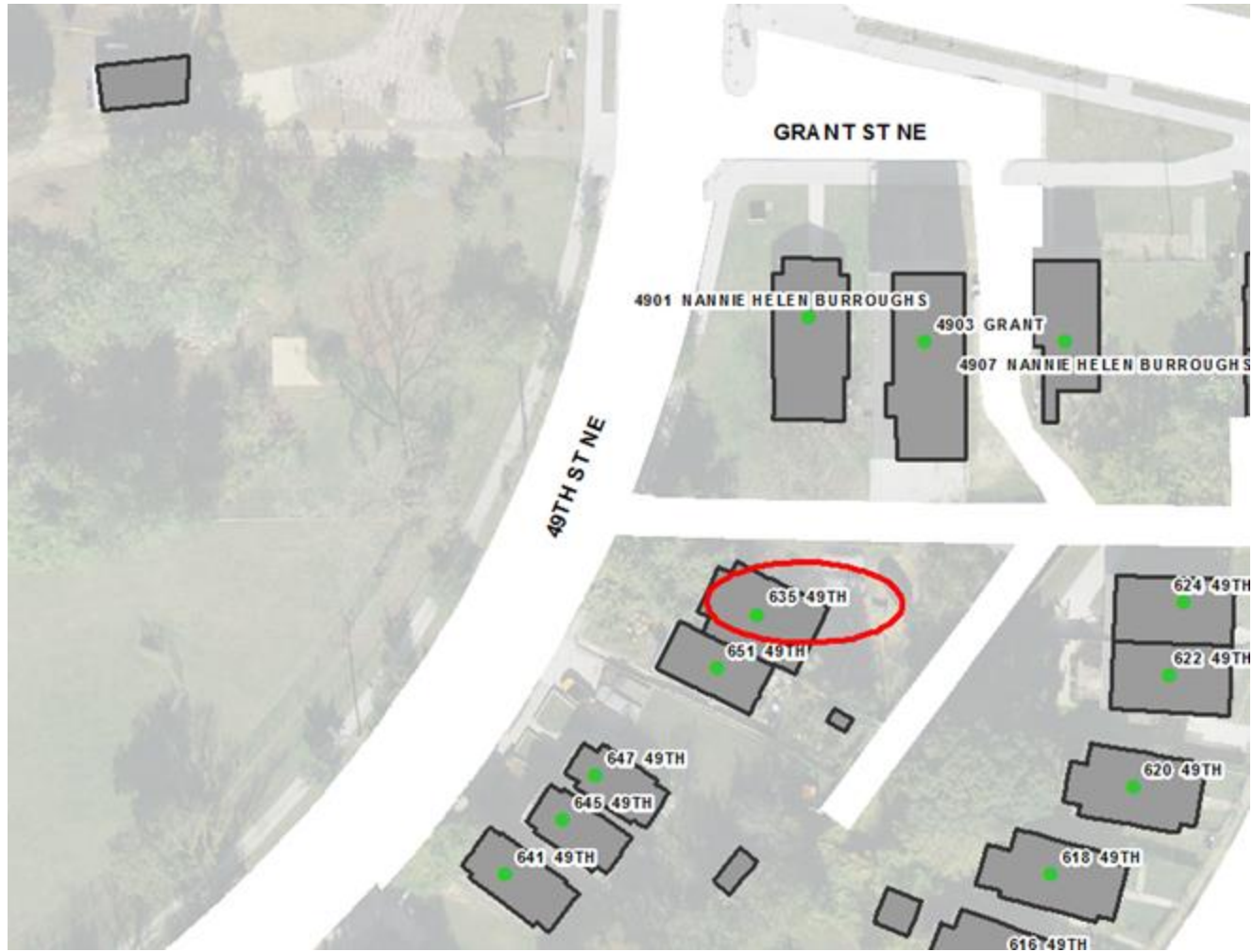
ATF Headquarters should be a 100 Block Address as it is between 1<sup>st</sup> STREET NE and 2ND STREET NE.



635 49<sup>th</sup> STREET NE

OUT OF SEQUENCE

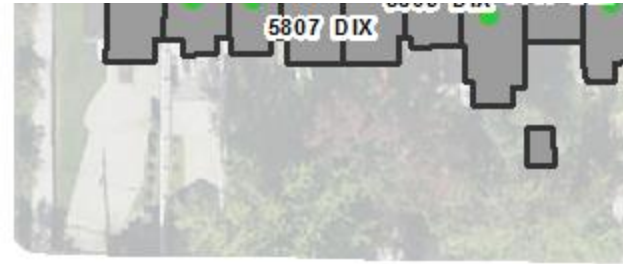
Falls north of 651 49<sup>TH</sup> STREET NE



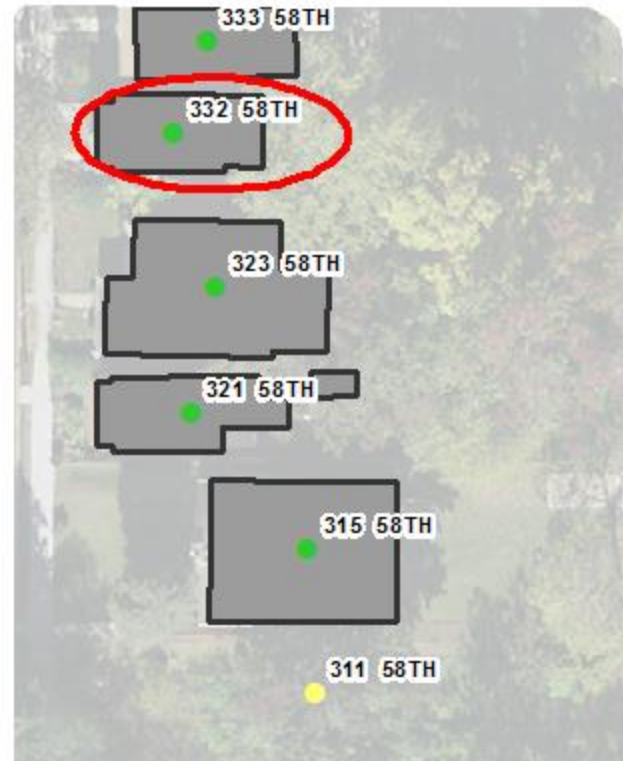
**332 58<sup>TH</sup> STREET NE**

**WRONG SIDE OF STREET**

House has an even address, but is located on the odd side of the street.



58TH ST NE



## 925, 927 DIVISION AVENUE NE

## OUT OF SEQUENCE

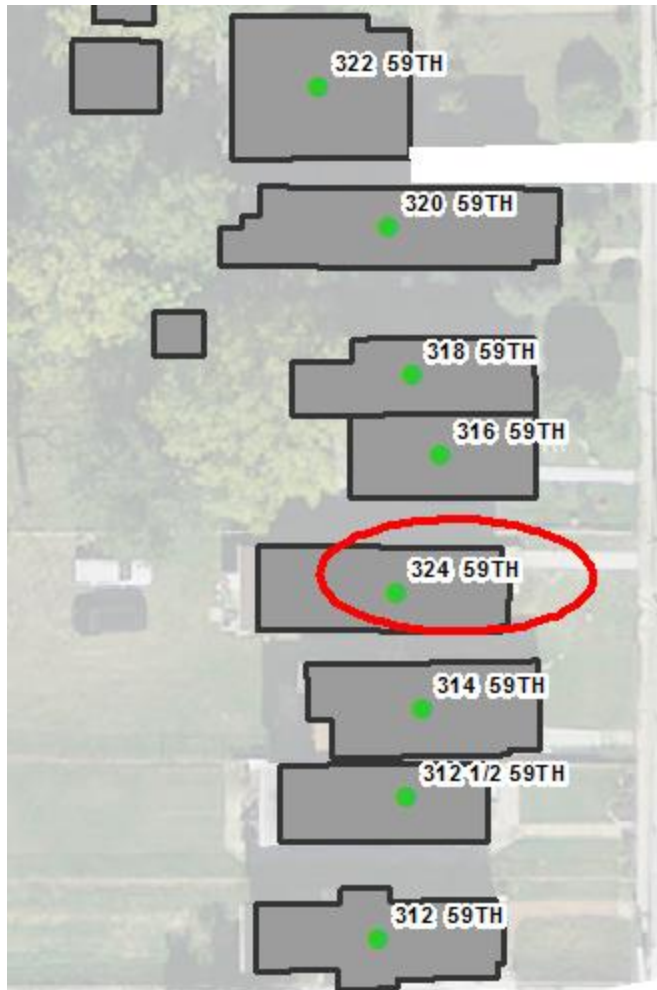
925, 827 DIVISION AVENUE NE are located north of 945 DIVISION AVENUE NE.



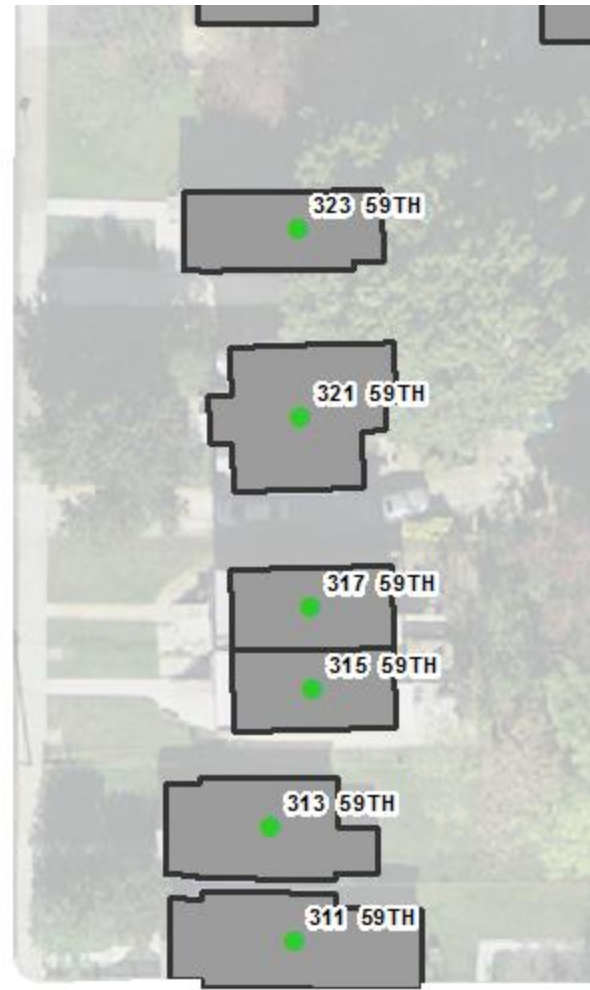
324 59<sup>TH</sup> STREET NE

OUT OF SEQUENCE

Falls between 314 and 316



59TH ST NE



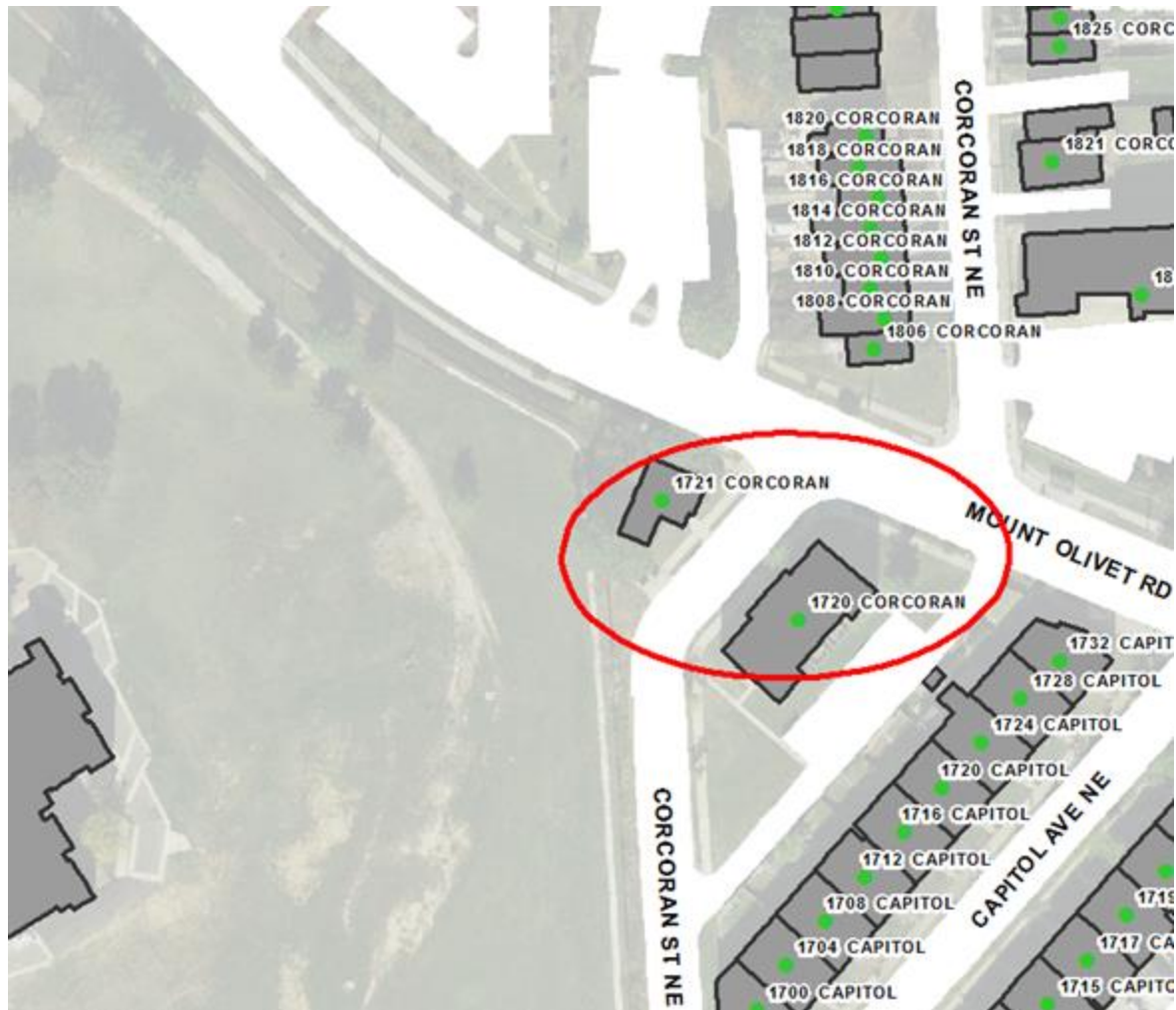
## 5581 & 5585 SOUTH DAKOTA AVENUE NE

## FAR FROM STREET

SOUTH DAKOTA AVENUE NE was dramatically reconfigured here. These two addresses were thus no longer near SOUTH DAKOTA AVENUE NE



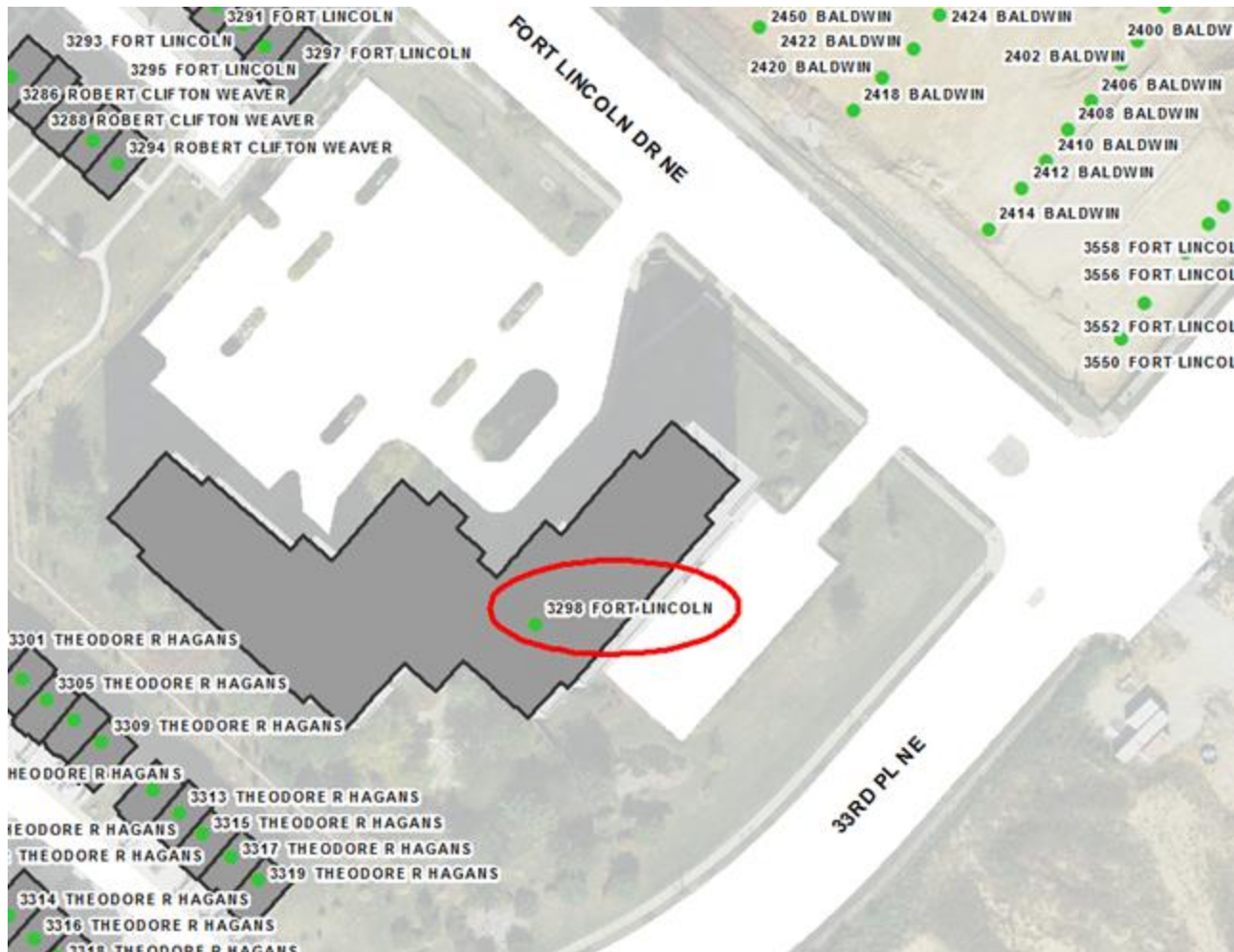
Apartment buildings are on opposite sides of the street.



**3298 FORT LINCOLN DRIVE NE**

**WRONG SIDE OF STREET**

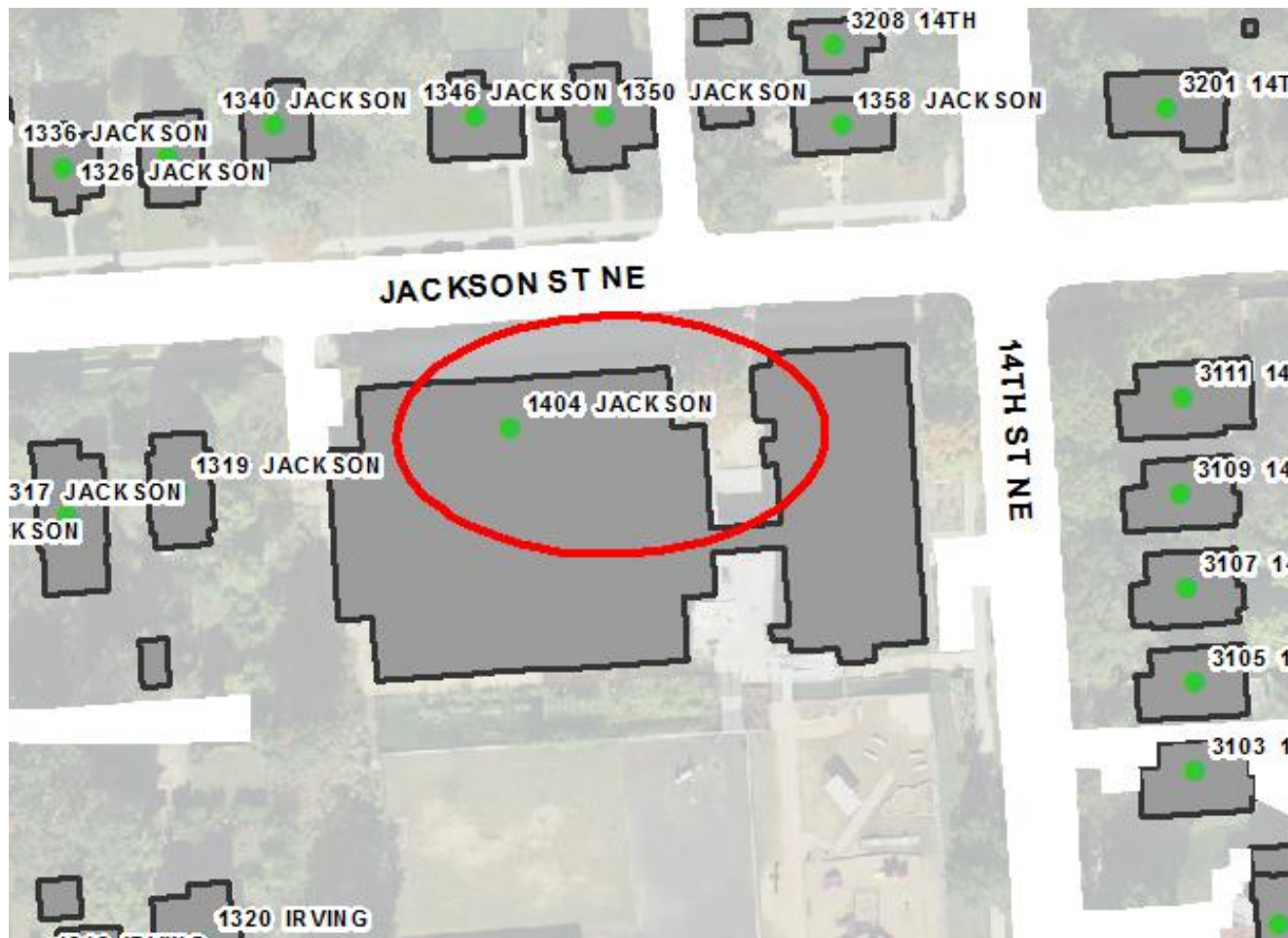
Large apartment building which has an even address is located on odd side of the street.



## 1404 JACKSON STREET NE

## HUNDRED BLOCK ISSUE, WRONG SIDE OF STREET

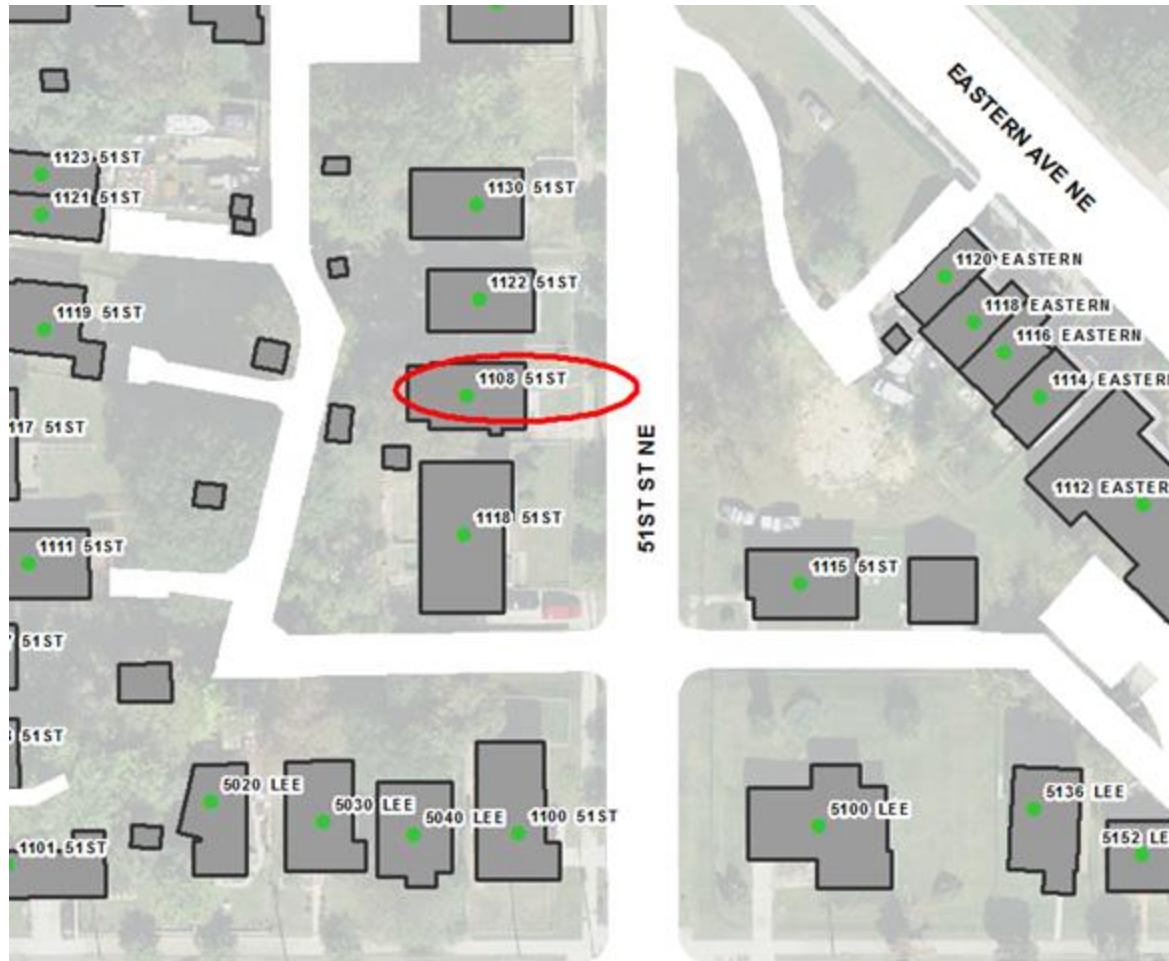
Address should be a 1300 BLOCK Address. Even address on the odd side of the street.



## 1108 JACKSON STREET NE

## OUT OF SEQUENCE

Address of house is OUT OF SEQUENCE with 1118 and 1122.



LEE ST NE

1541 DOUGLAS STREET NE

OUT OF SEQUENCE

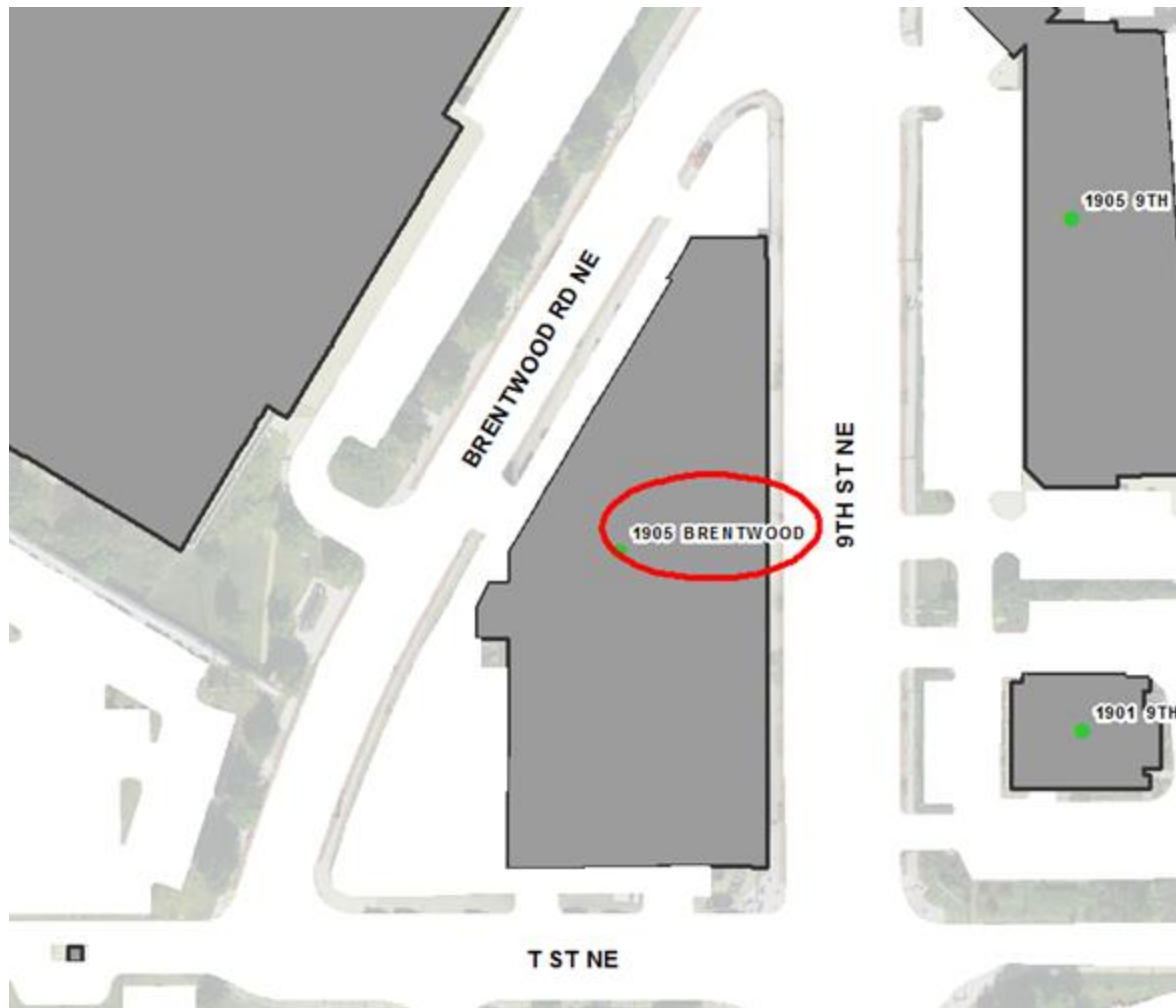
Address of house is OUT OF SEQUENCE WITH 1551.



**1905 BRENTWOOD ROAD NE**

**WRONG HUNDRED BLOCK**

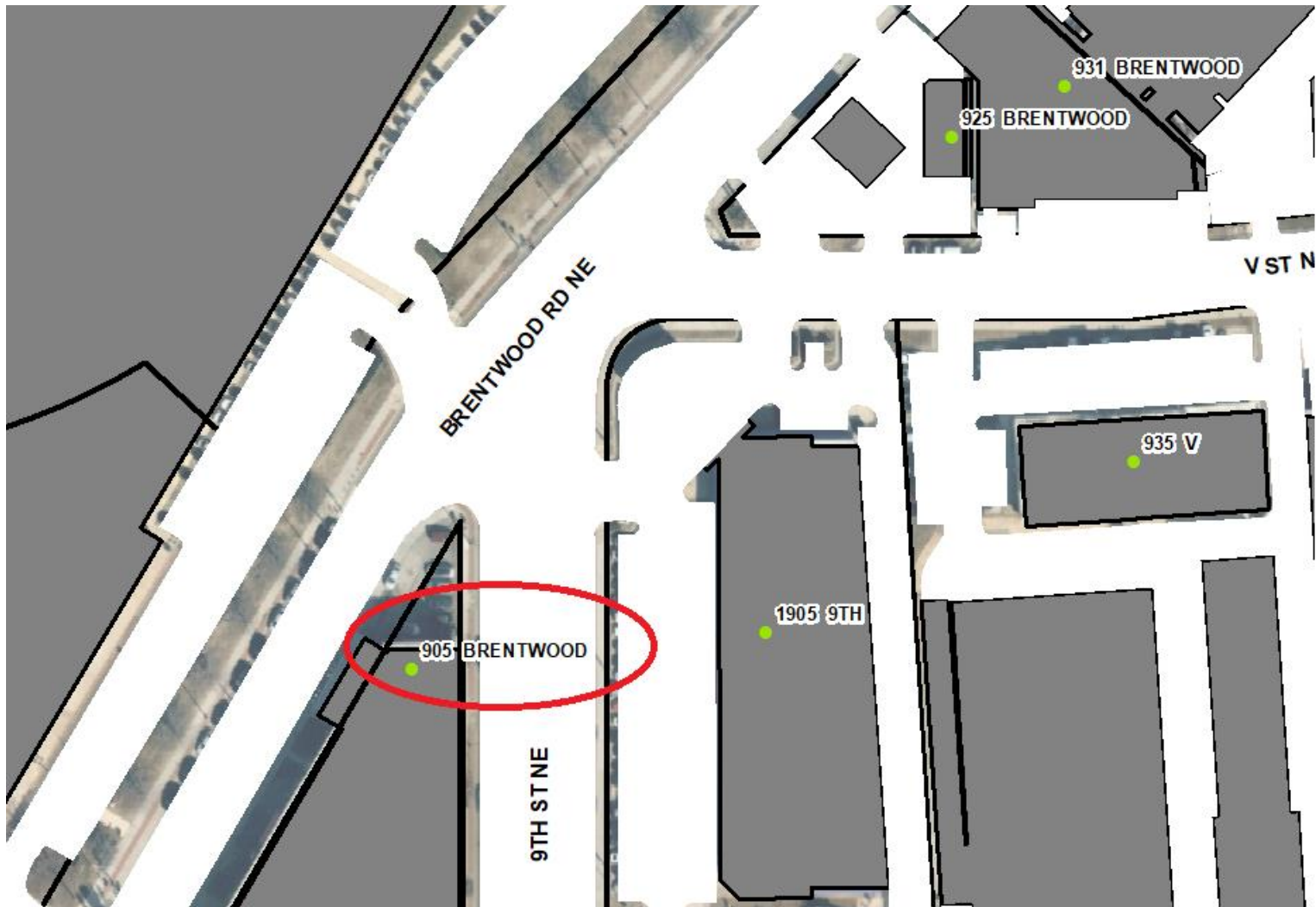
Address falls in the 800 BLOCK of BRENTWOOD ROAD NE.



905 BRENTWOOD ROAD NE

WRONG HUNDRED BLOCK

Address falls in the 800 BLOCK of BRENTWOOD ROAD NE.



## 4809 & 4811 QUARLES STREET NE

## WRONG SIDE OF STREET

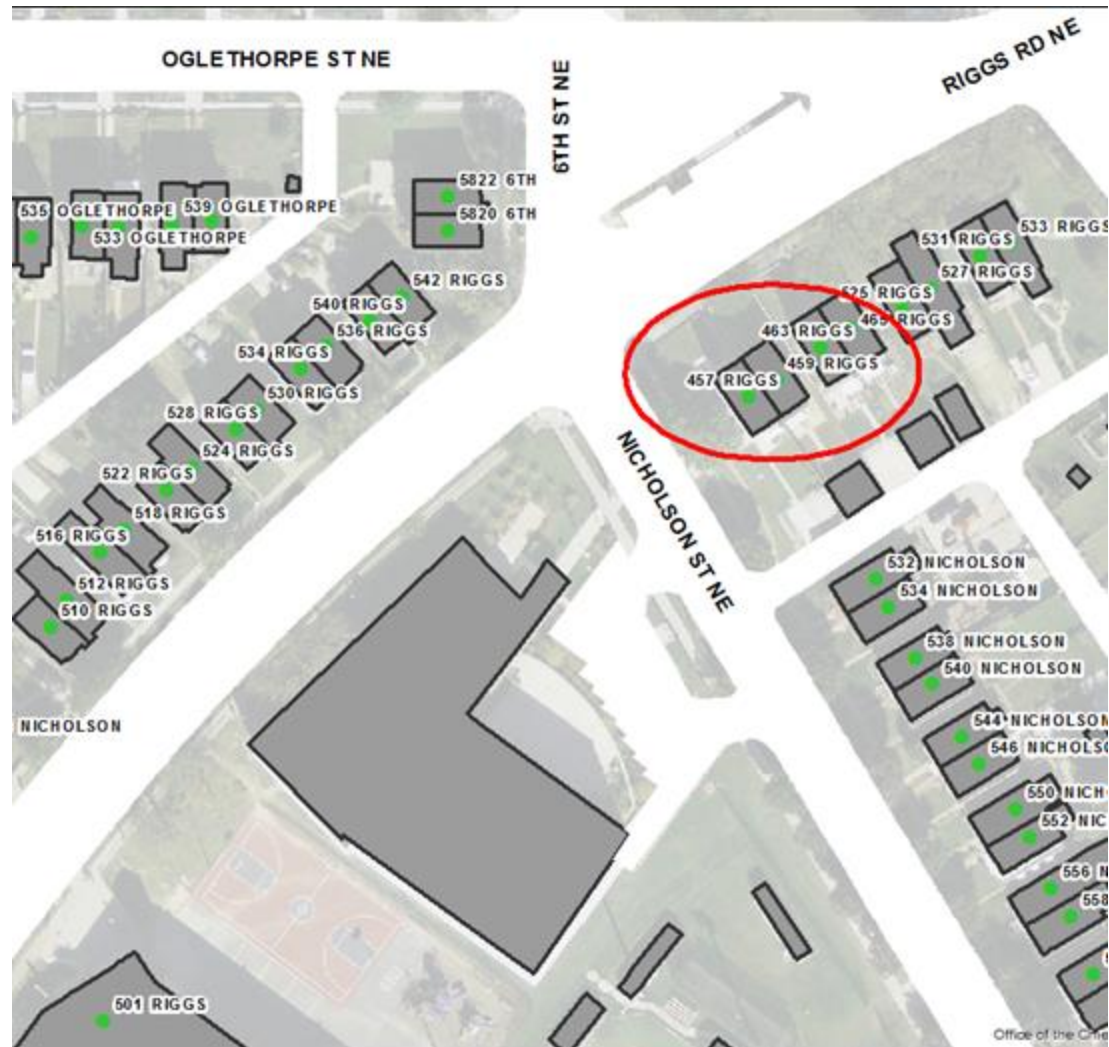
Duplex addresses are odd addresses on the even side of the street.



457 – 541 RIGGS ROAD NE

WRONG HUNDRED BLOCK

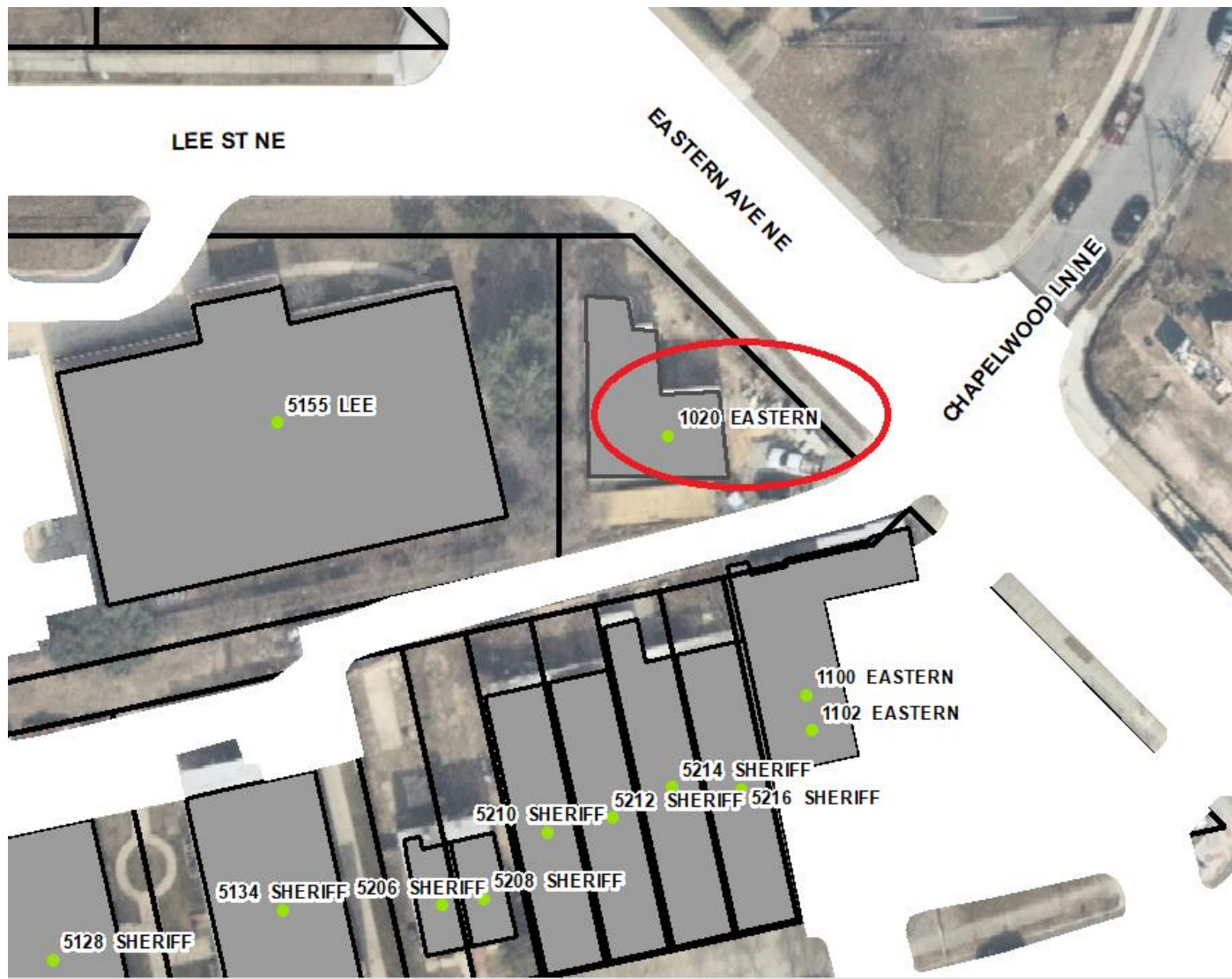
East of 501 RIGGS ROAD NE – wrong block?



1020 EASTERN AVENUE NE

OUT OF SEQUENCE

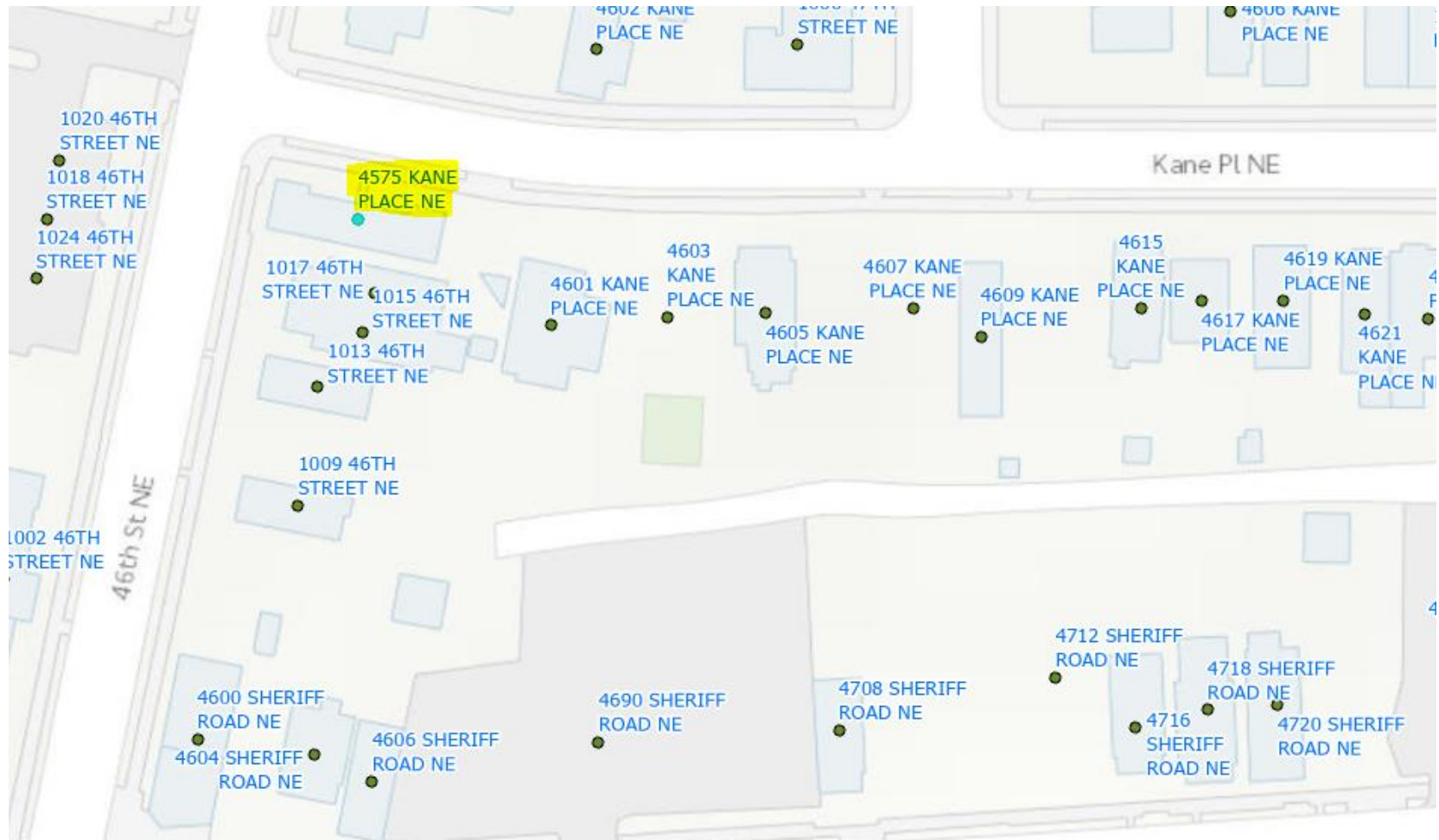
Located between 1100 and 1104.



# 4575 KANE PLACE NE

# WRONG HUNDRED BLOCK

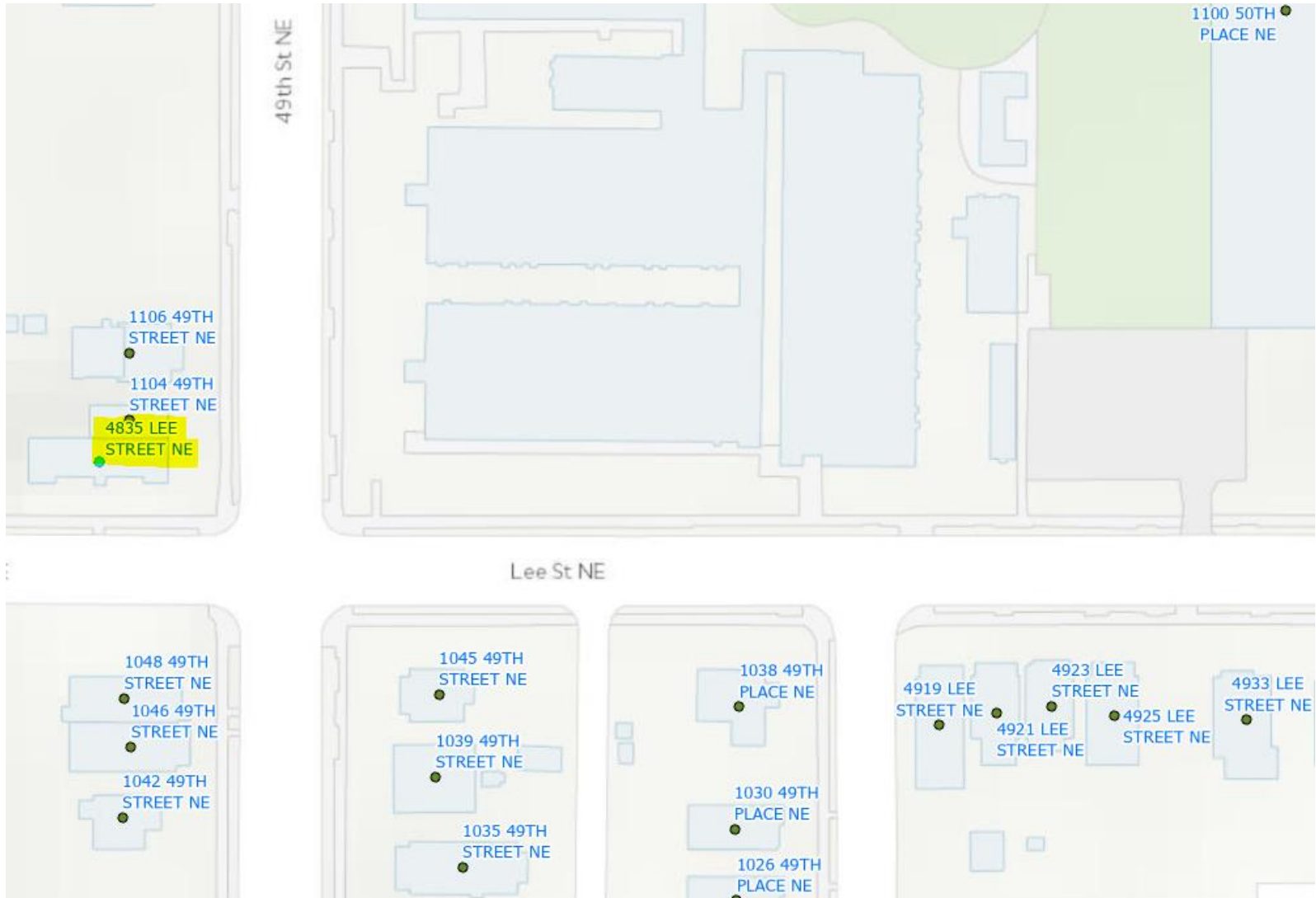
4575 Kane Place NE is east of 46th street - logically east of 46th street should be 4600 BLK addresses



# 4835 LEE STREET NE

# WRONG SIDE OF STREET

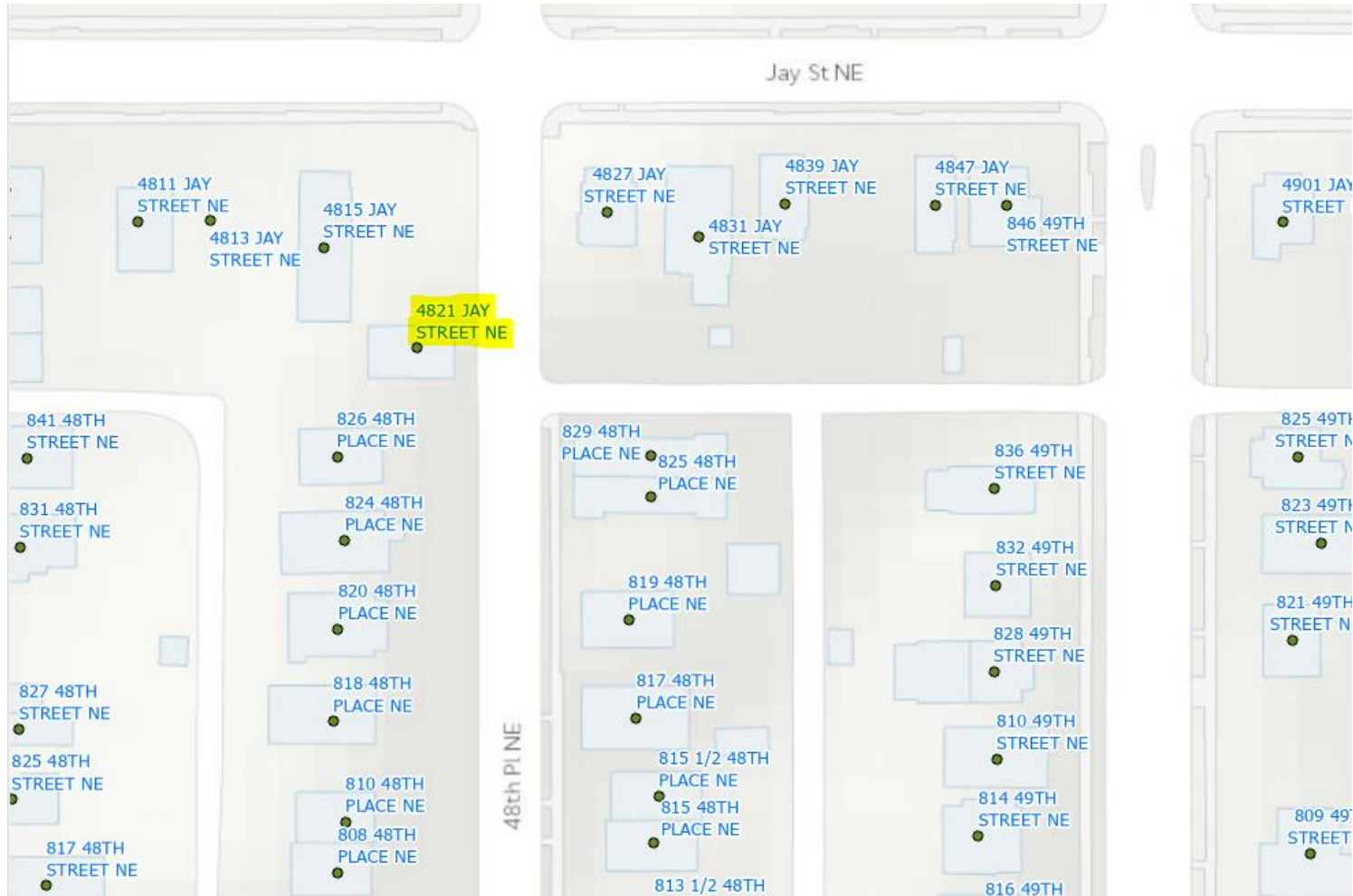
4835 Lee Street NE is on North side of the street - odd addresses should be on the south side



# 4821 JAY ST NE

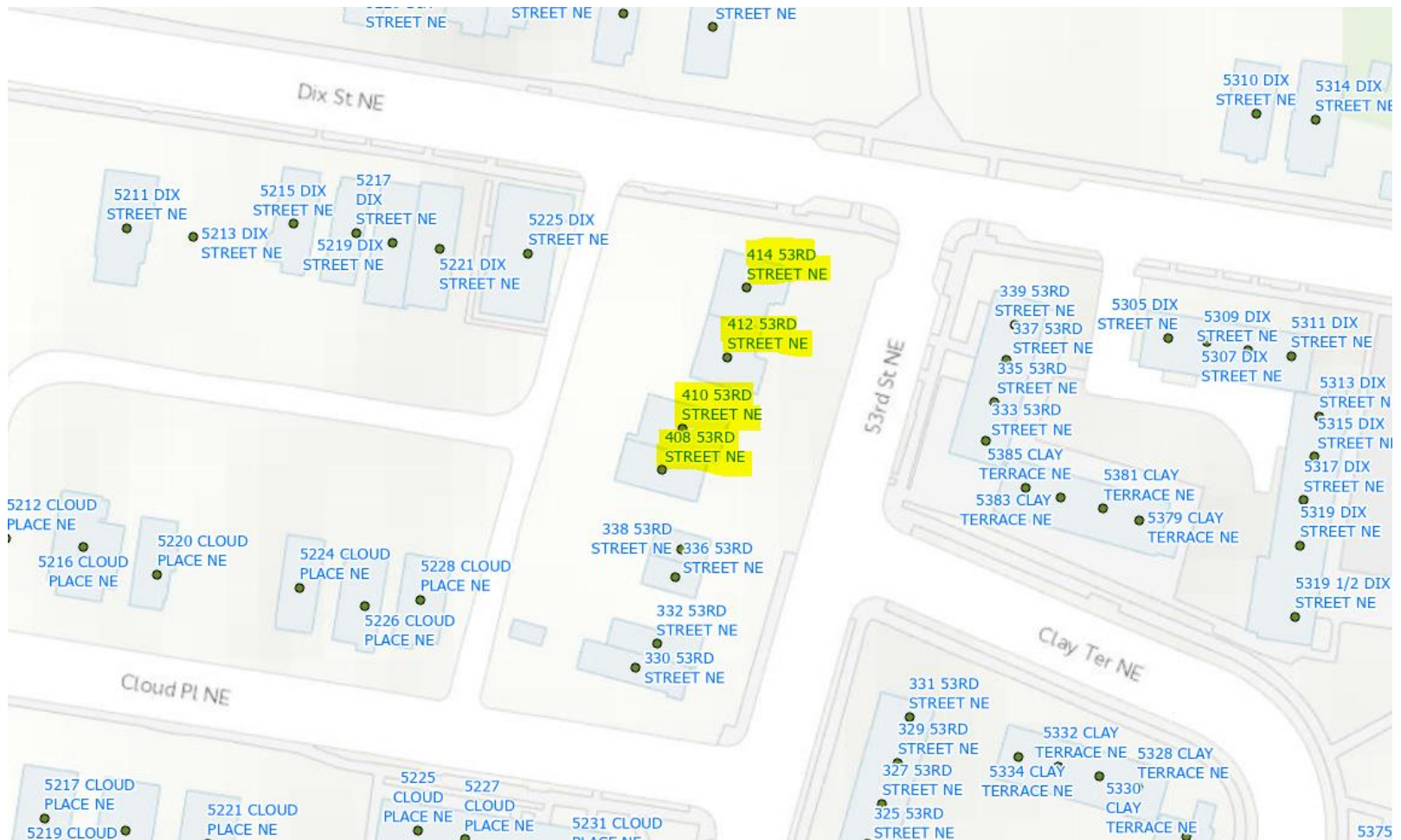
# NOT ON STREET

4821 JAY ST NE is located a couple hundred feet south of Jay Street and fronts to 48<sup>th</sup> PLACE NE



408-414 53<sup>rd</sup> ST NE

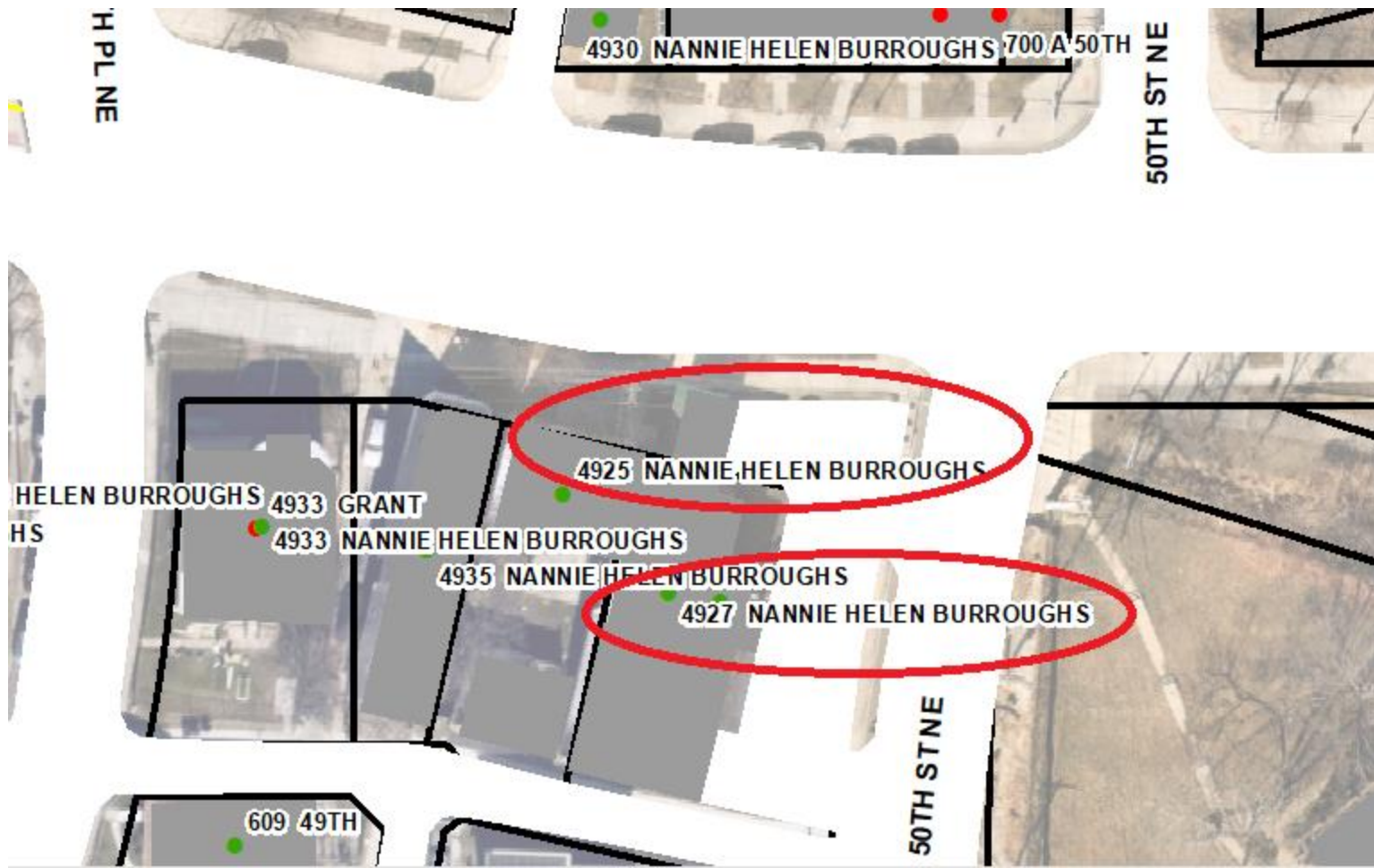
## WRONG HUNDRED BLOCK



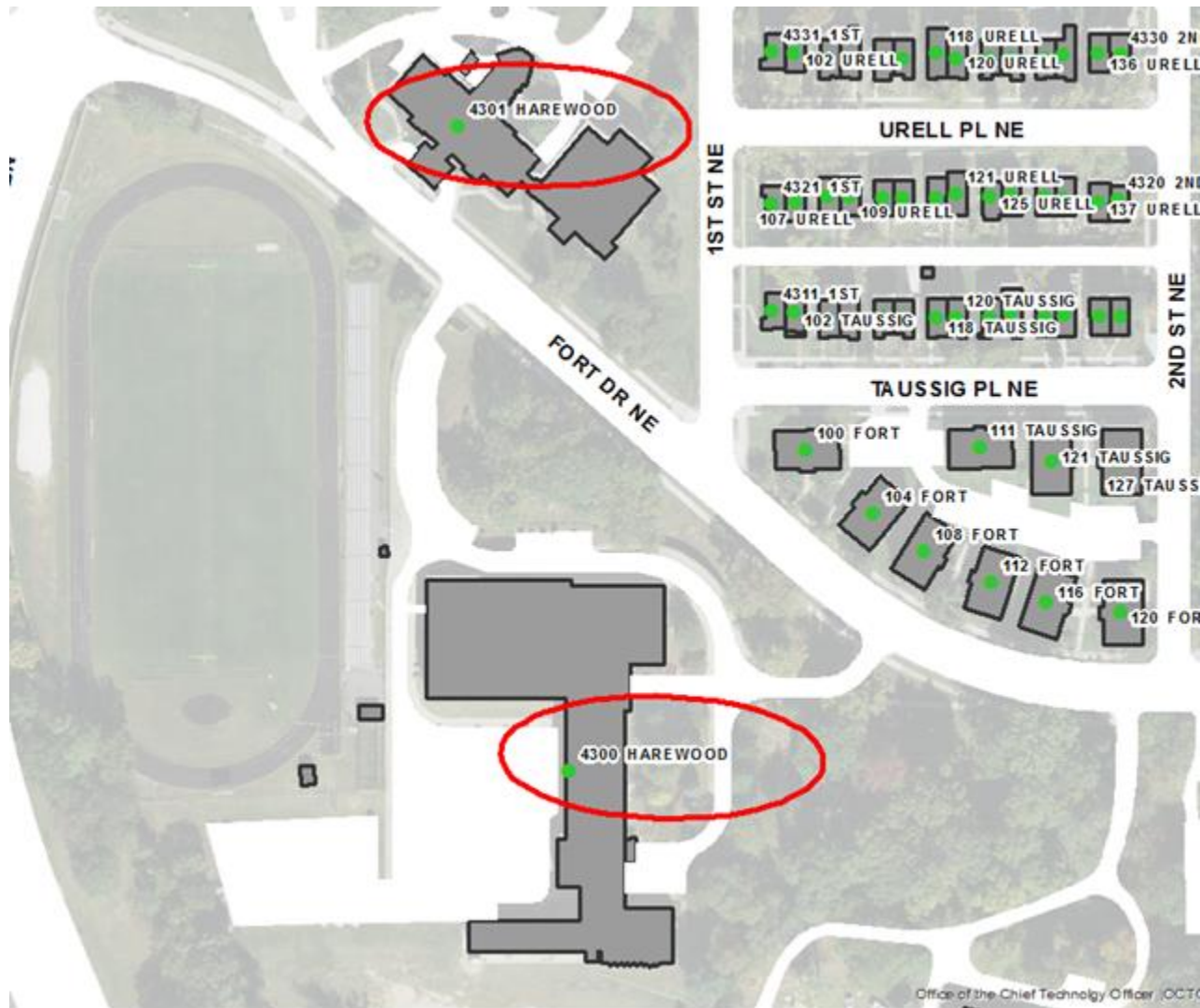
**4925 – 4931  
NANNIE HELEN BORROUGHS AVENUE NE**

**OUT OF SEQUENCE**

Addresses are east of 4933 and 4935 NANNIE HELEN BORROUGHS AVENUE NE



Schools not located on Harewood Road NE.



# 700 BLK EASTERN AVE NE

## OUT OF SEQUENCE

704, 700, and 702 EASTERN AVE NE are out of sequence



ie Helen Burroughs Ave NE

## **Address Anomalies in SE**

1401 – 1407 HOWARD ROAD SE

OUT OF SEQUENCE

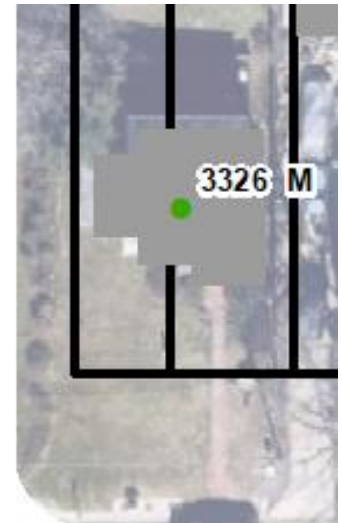
Reverse Order for these Detached Townhouses



**3320 M STREET SE**

**WRONG HUNDRED BLOCK**

Located on 3200 block of M Street SE



**,M STREET SE**



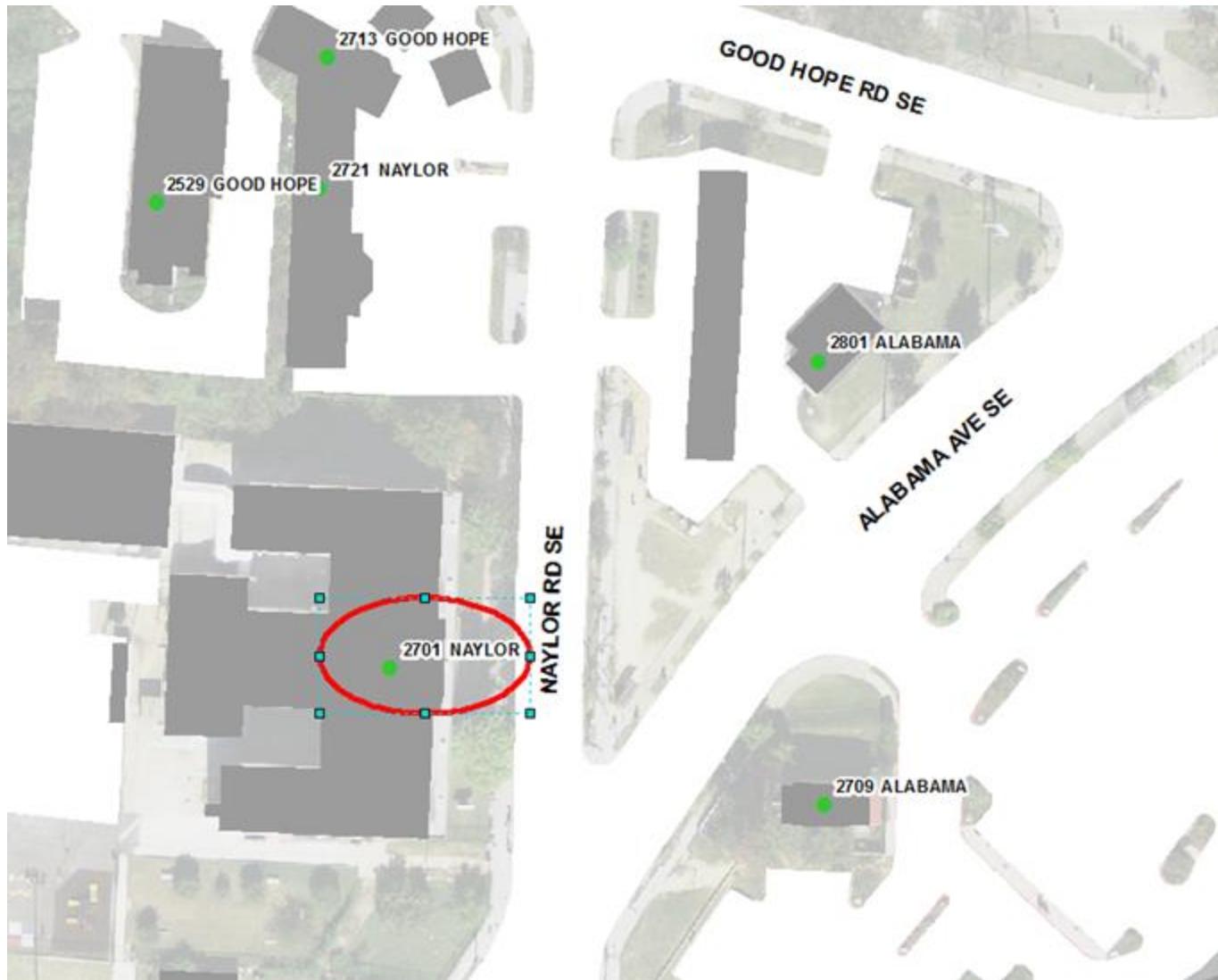
**33RD PL SE**



**2701 NAYLOR ROAD SE**

**OUT OF SEQUENCE**

Stanton Elementary School. Located south of 2721 Naylor.



4301 – 4323 12<sup>TH</sup> STREET SE

OUT OF SEQUENCE

Reverse Order for these Townhouses

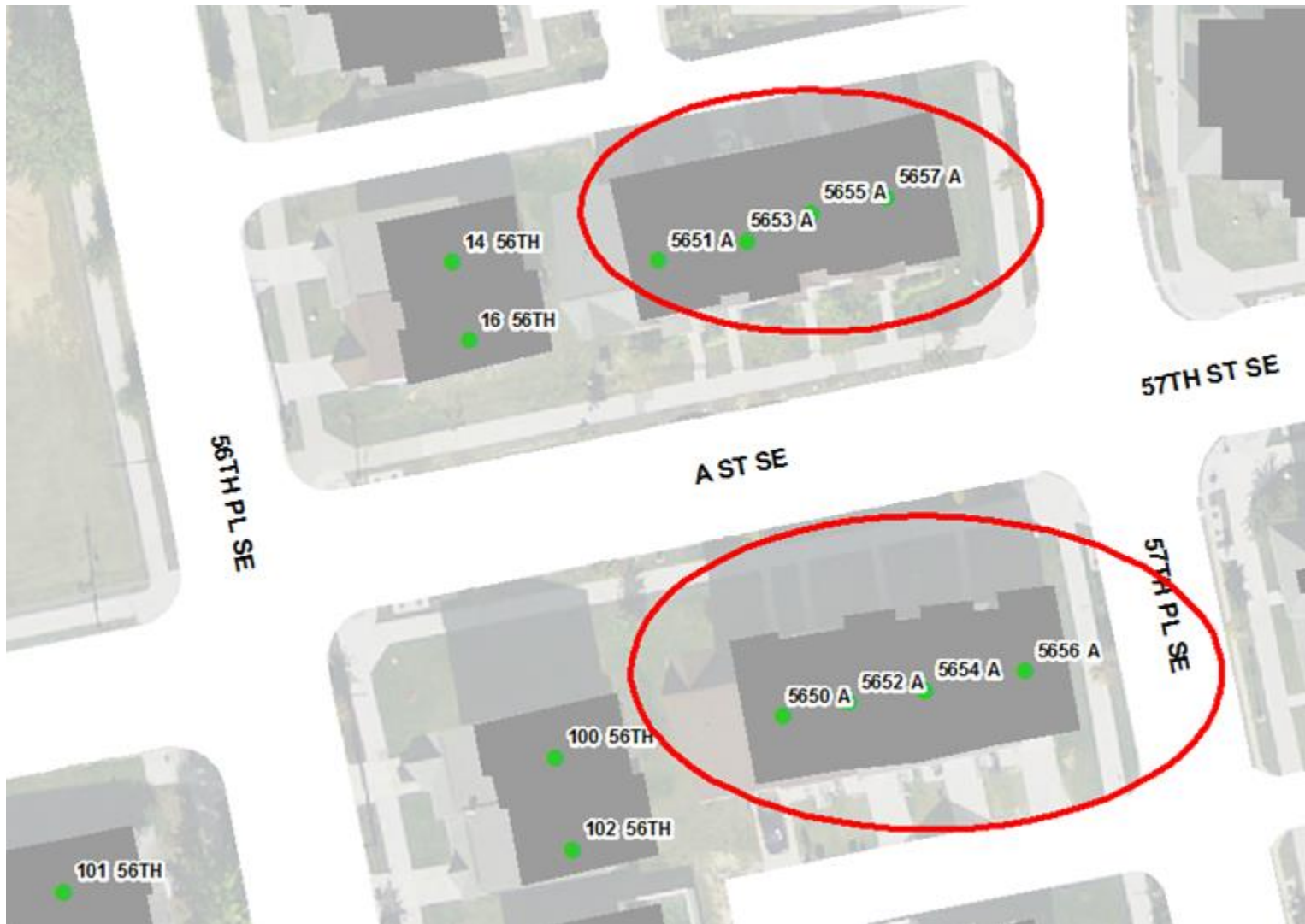




## 5600 BLOCK OF A STREET SE

## WRONG SIDE OF STREET

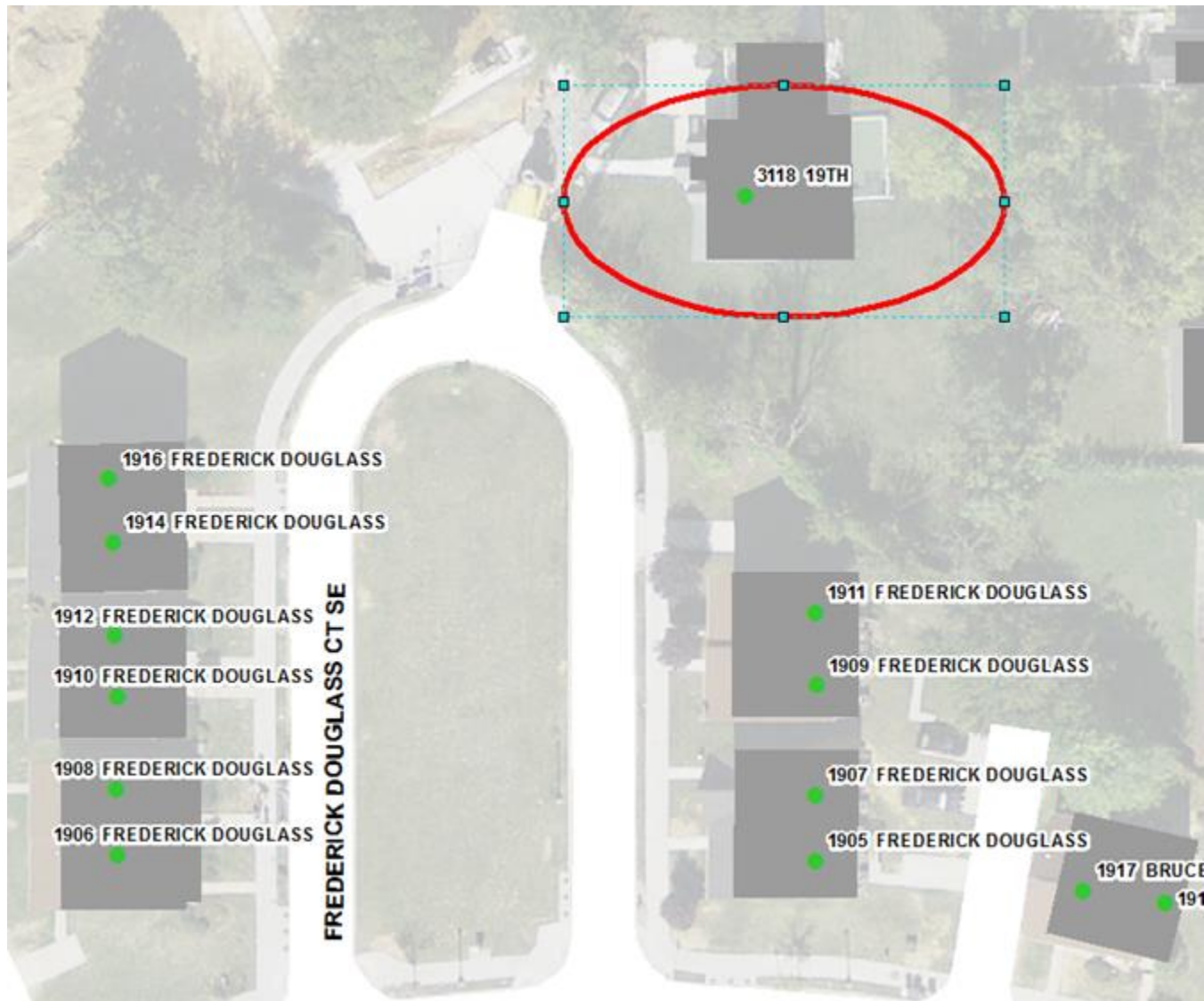
All addresses on the 5600 block of A STREET SE are on the wrong side of the street. Evens and odds have switched sides.



**3118 19<sup>TH</sup> STREET SE**

**STREET NO LONGER EXISTS**

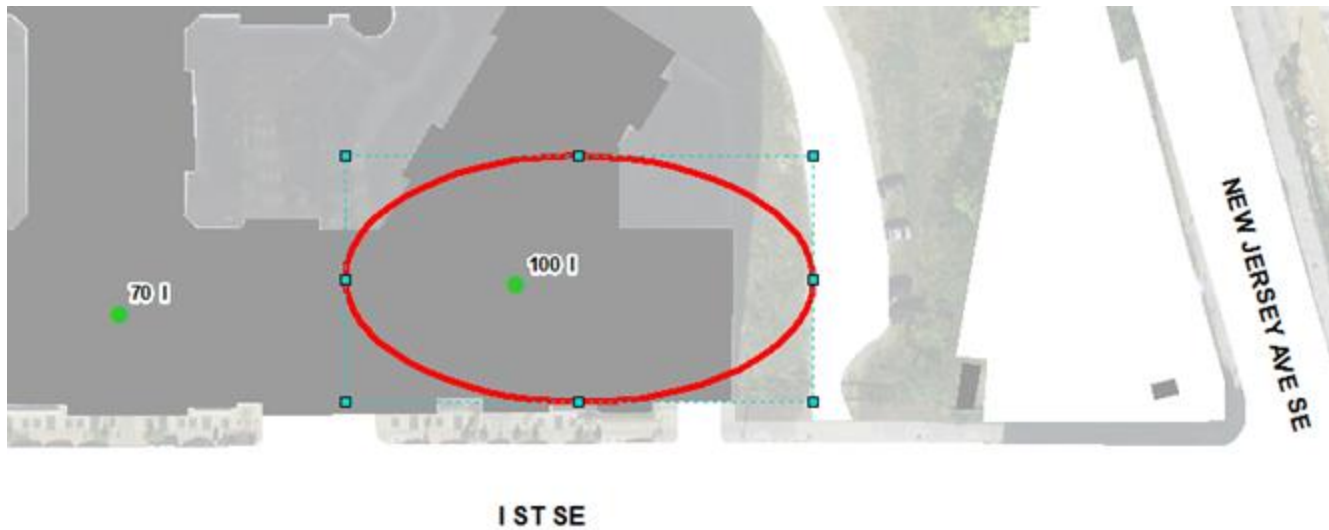
3118 19<sup>TH</sup> STREET SE fronts FREDERICK DOUGLASS COURT SE.  
19<sup>TH</sup> STREET SE no longer exists in this area.



## 100 I STREET SE

## WRONG HUNDRED BLOCK

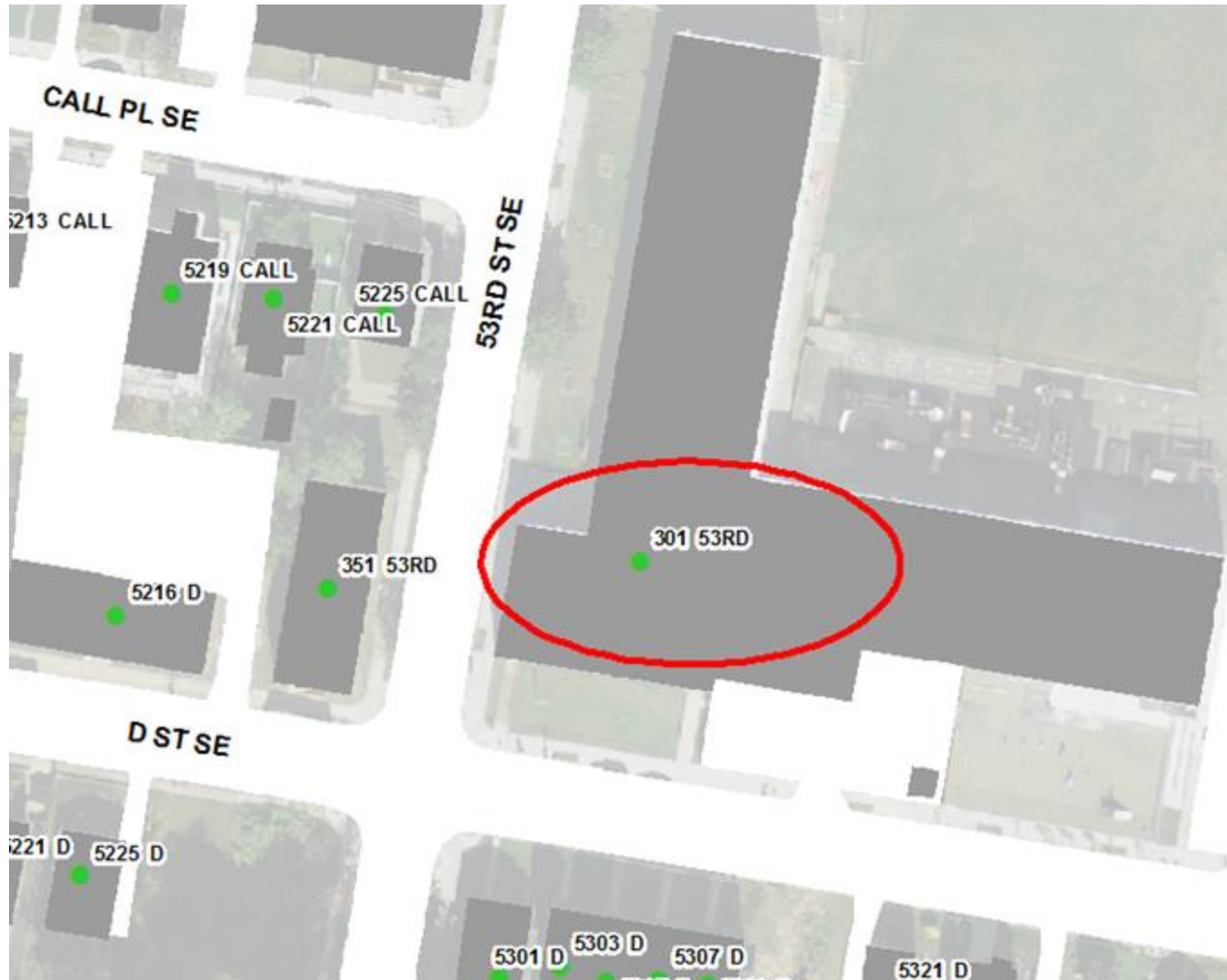
100 I STREET SE is a large apartment which should be given an address less than 100 as it is on the UNIT block of I ST SE



301 53<sup>RD</sup> STREET SE

WRONG SIDE OF STREET

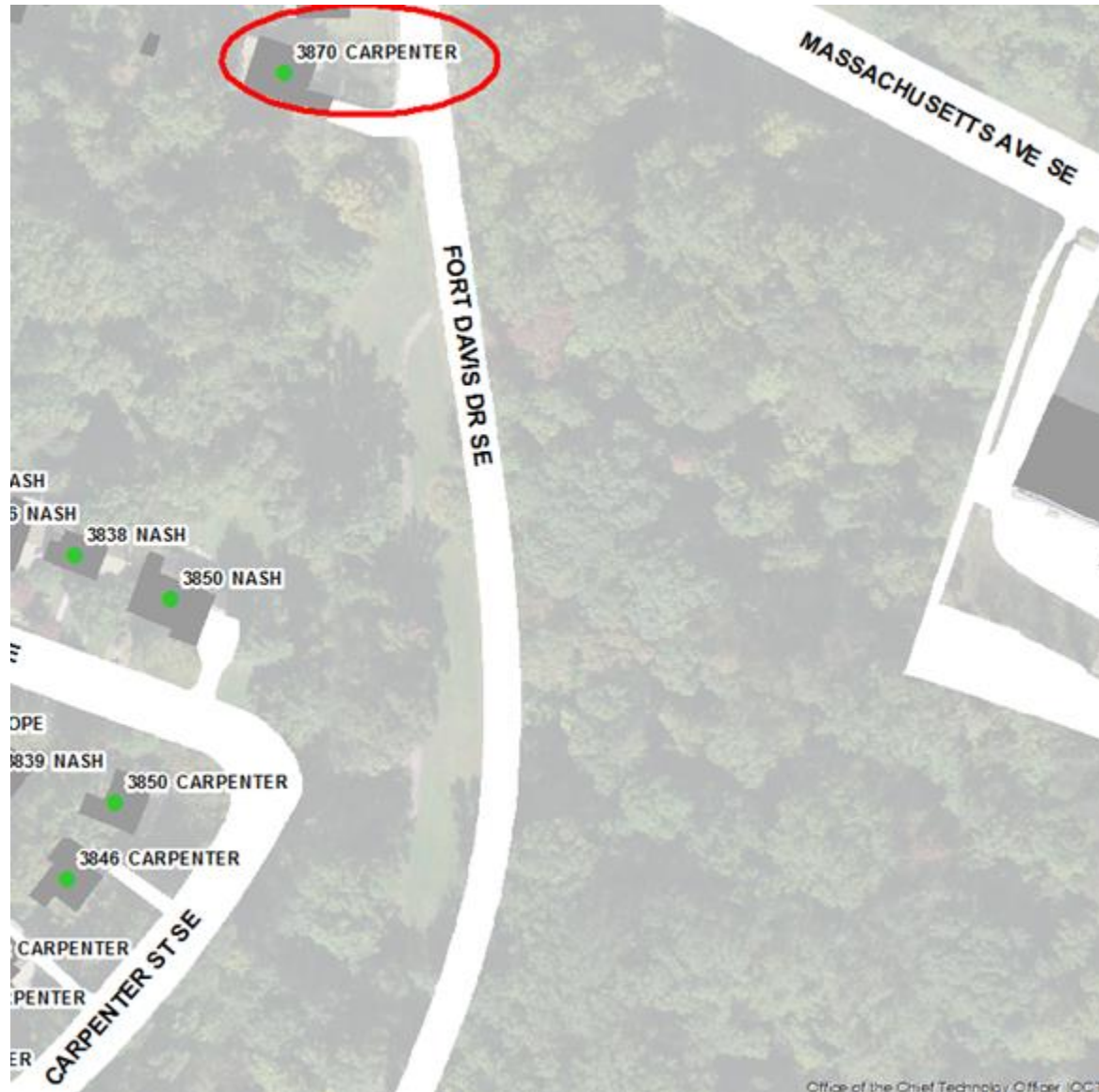
CW Harris Elementary School should have an even address.



**3870 CARPENTER STREET SE**

**NOT ON STREET**

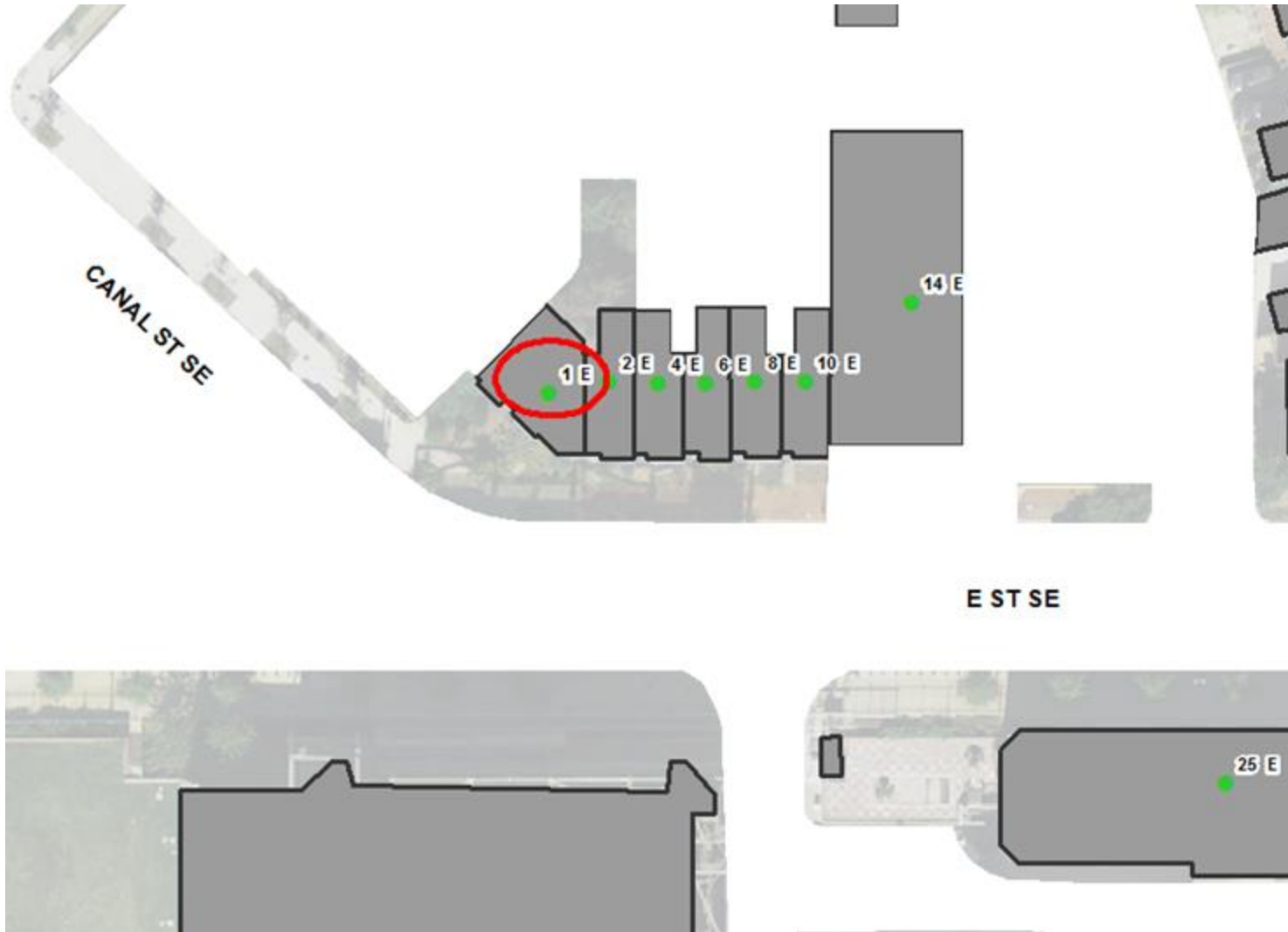
Address is nowhere near and does not front CARPENTER STREET SE



**1 E STREET SE**

**WRONG SIDE OF STREET**

Rowhouse is located on the even side of E STREET SE.



3600 B STREET SE

OUT OF SEQUENCE

Apartment Building is out of sequence with 3616 B STREET SE



1500 MISSISSIPPI AVENUE SE

WRONG HUNDRED BLOCK

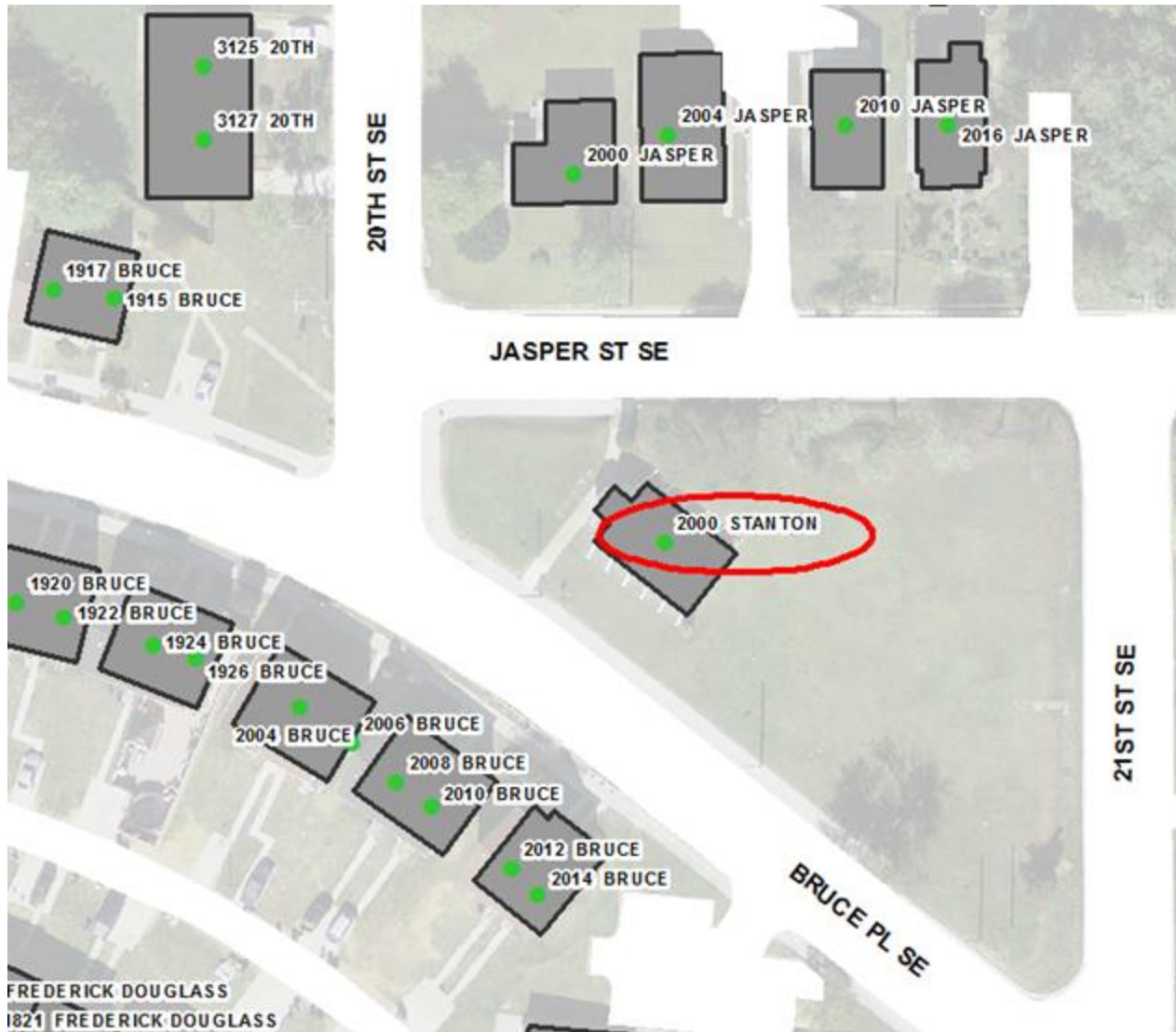
School should be a 1400 Block Address.



**2000 STANTON TERRACE SE**

**ON WRONG STREET**

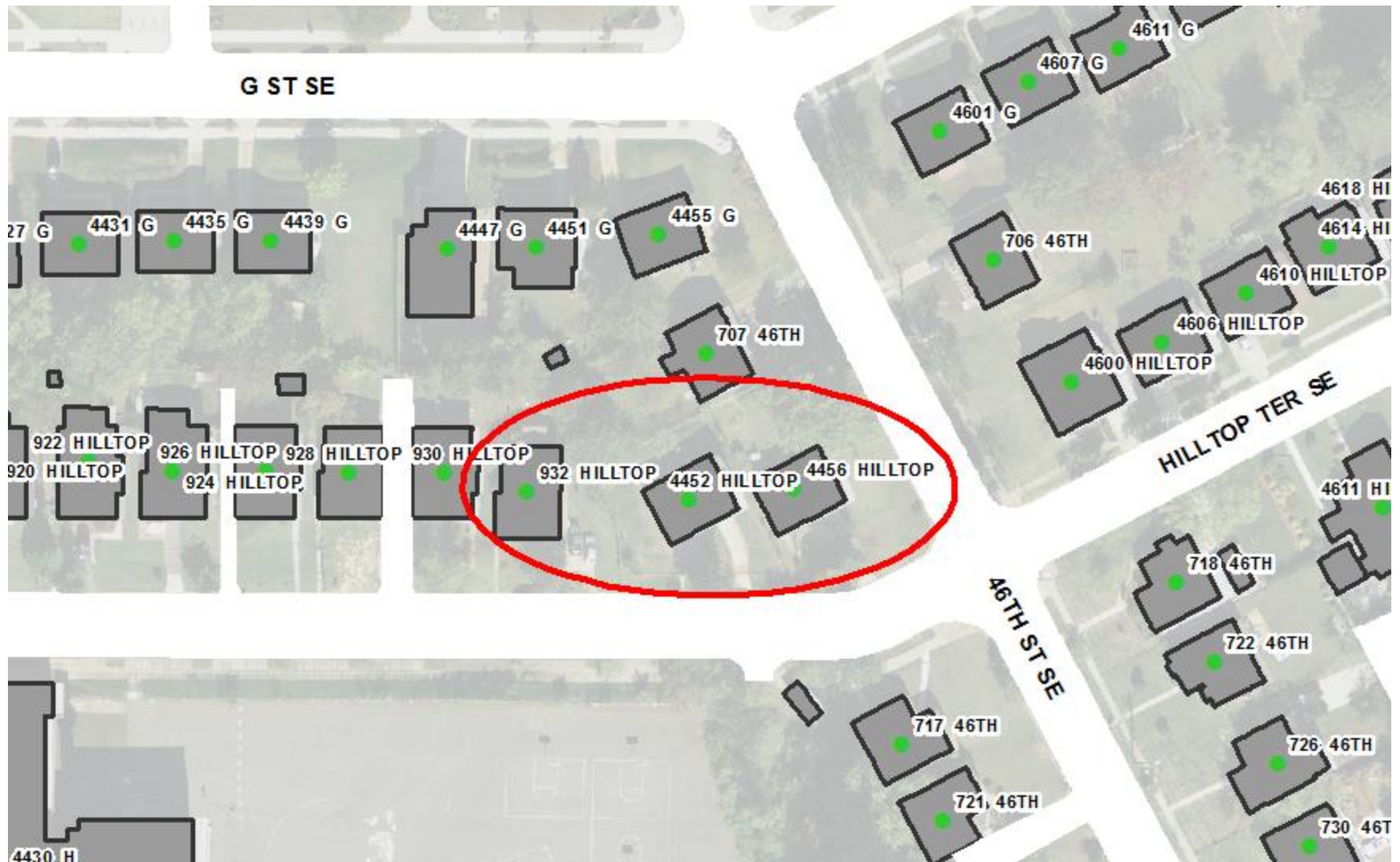
STANTON TERRACE SE no longer exists. Should be a Bruce Place Address.



## 900 & 4400 BLOCK OF HILLTOP TERRACE SE

## HUNDRED BLOCK ISSUE

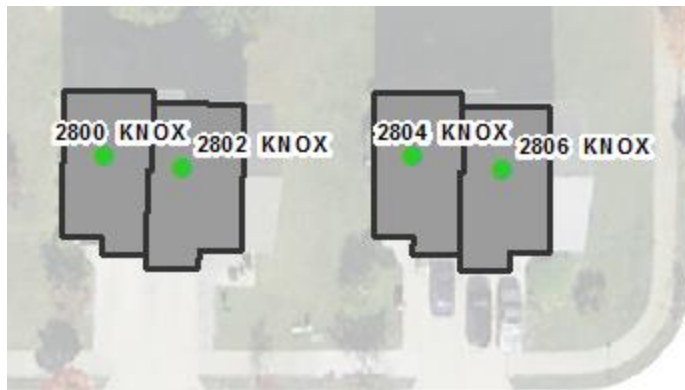
HILLTOP TERRACE SE switches from 900 BLOCK to 4400 BLOCK on same block.



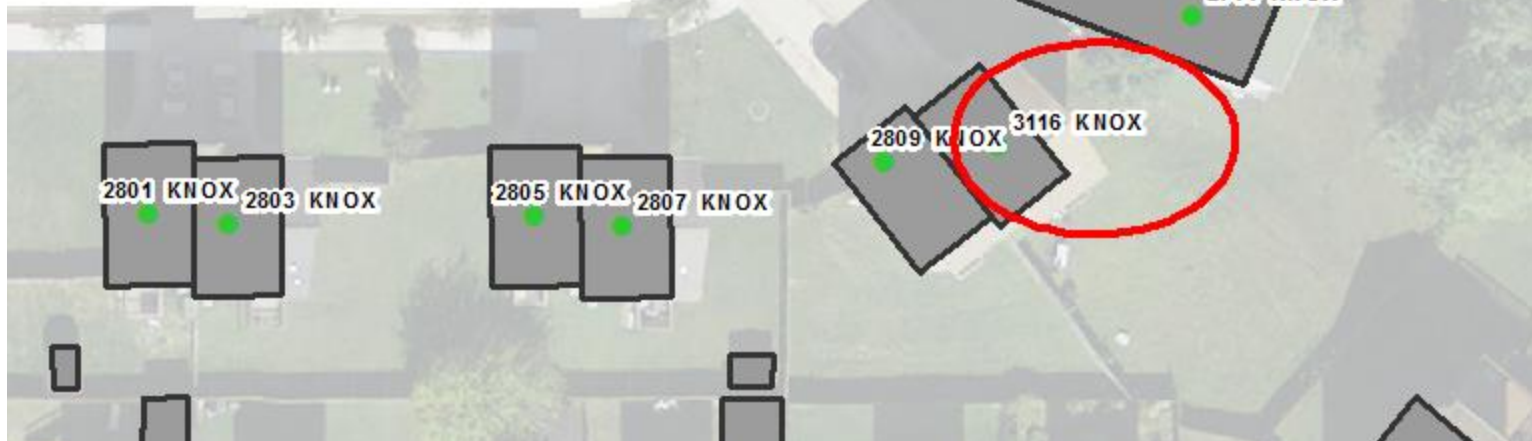
**3116 KNOX TERRACE SE**

**OUT OF SEQUENCE, WRONG BLOCK**

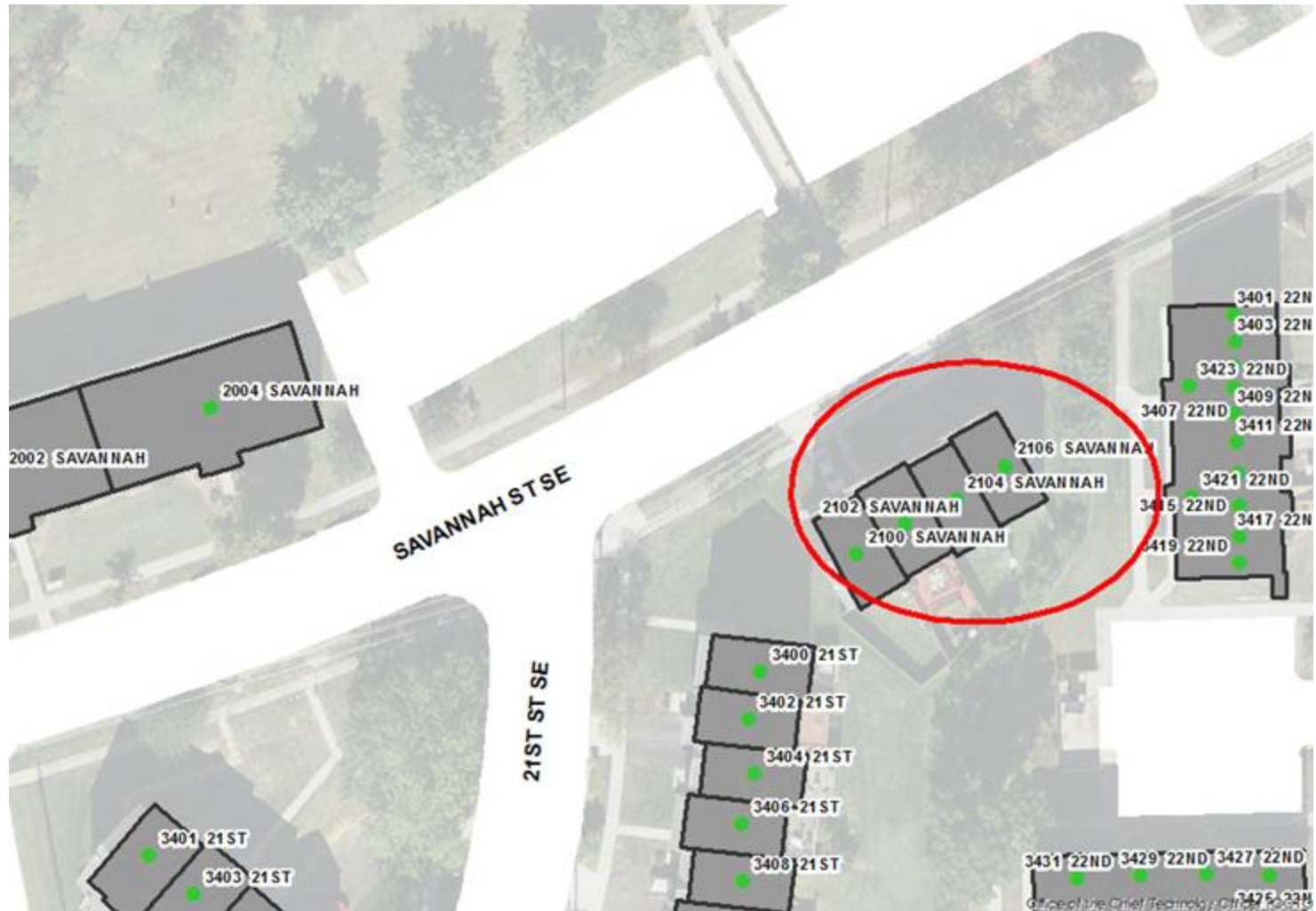
3100 BLOCK Address in between 2700 Block & 2800 Block Addresses



**KNOX TER SE**



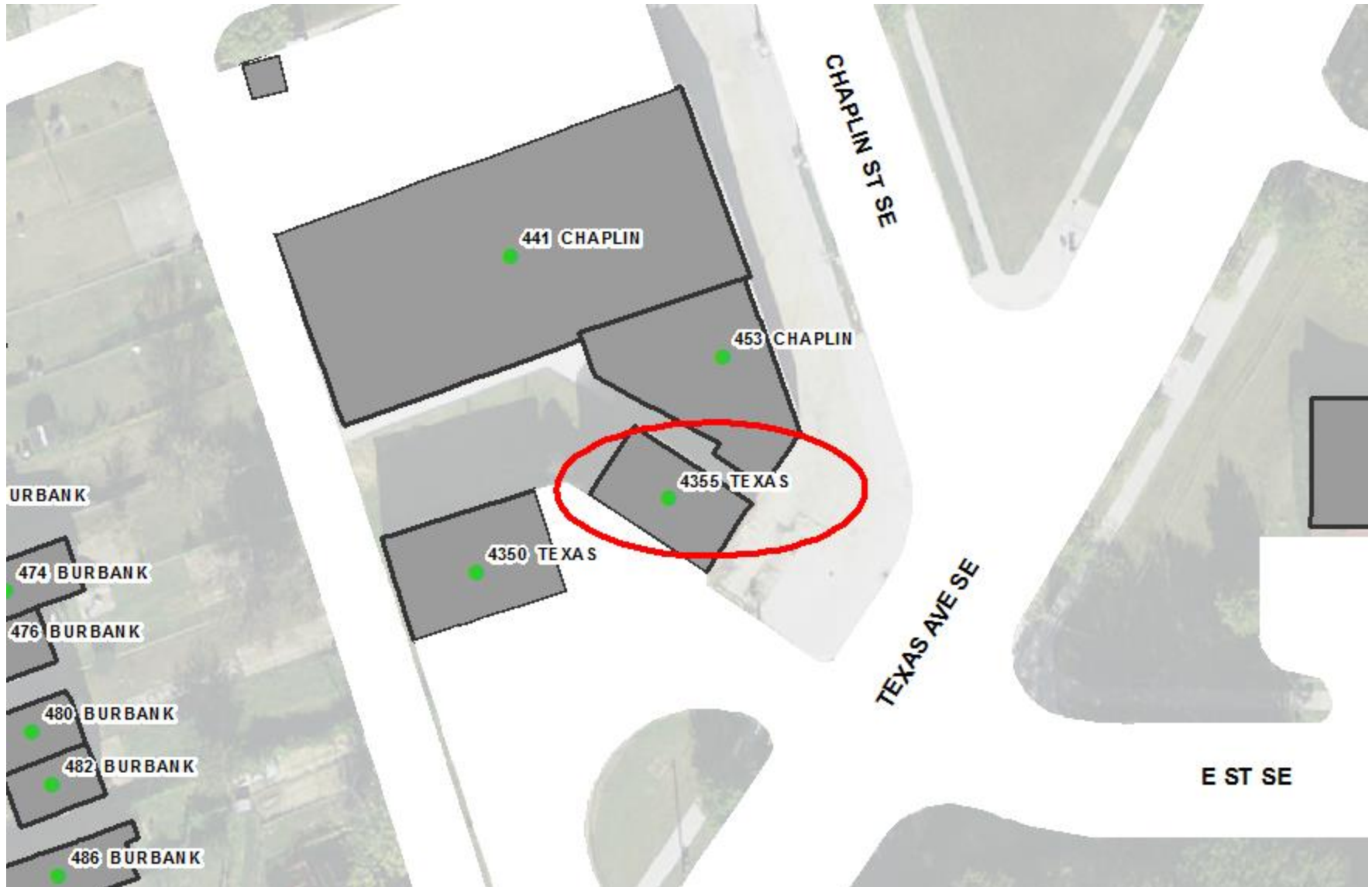
Even addresses on odd side of the street.



**4355 TEXAS AVENUE SE**

**WRONG SIDE OF THE STREET**

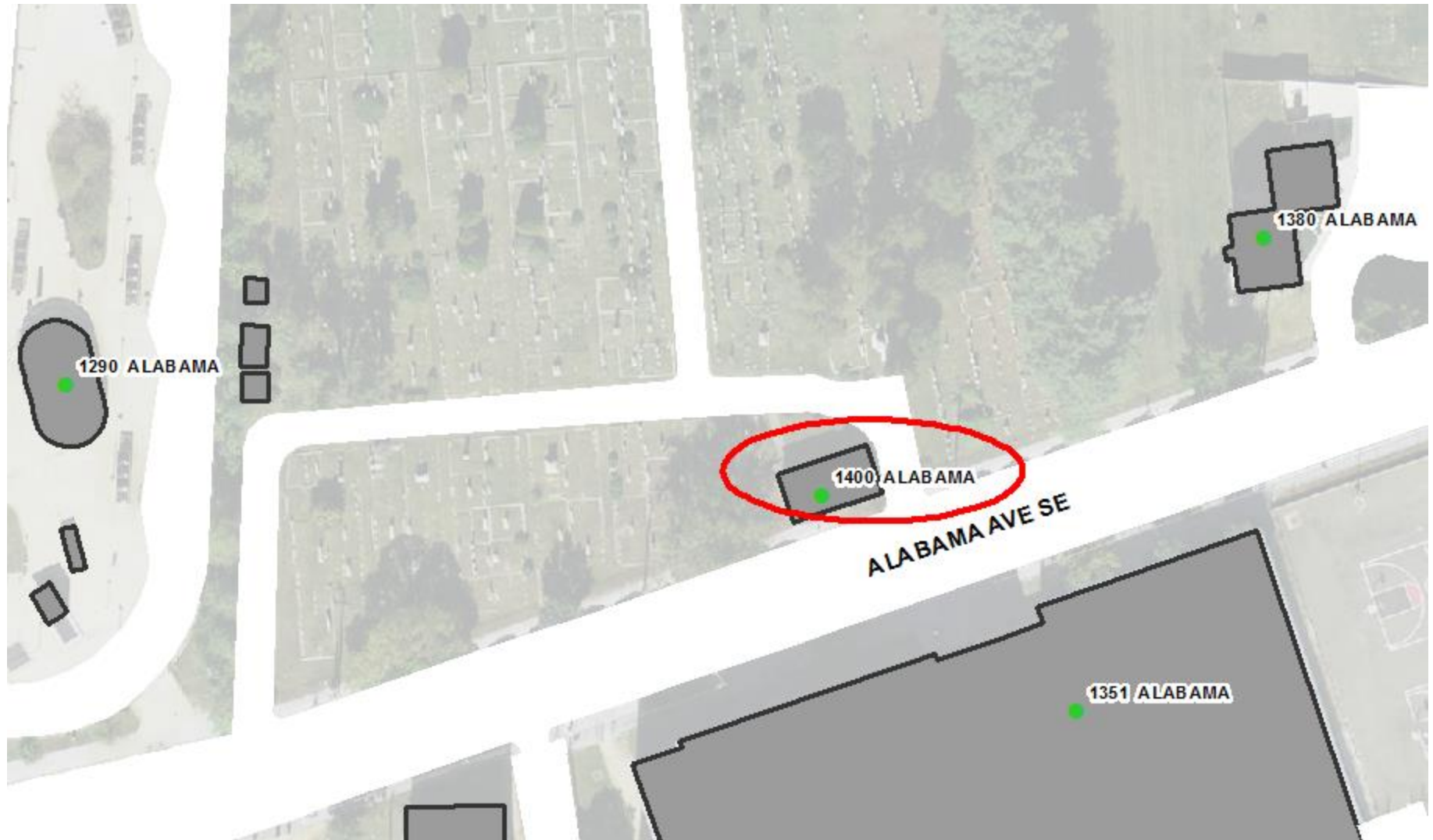
Odd addresses on the even side of the street.



**1400 ALABAMA AVENUE SE**

**OUT OF SEQUENCE**

1400 ALABAMA AVENUE SE is between 1290 and 1380 ALABAMA AVENUE SE.  
The address is for a cemetery.



# 4937 CALL PL SE

# OUT OF SEQUENCE

4937 CALL PL SE (and others) come before 4921 CALL PL SE when travelling eastbound



## WRONG SIDE OF STREET

## 700 & 4200 BLOCK OF BARNABY ROAD SE

## HUNDRED BLOCK ISSUE

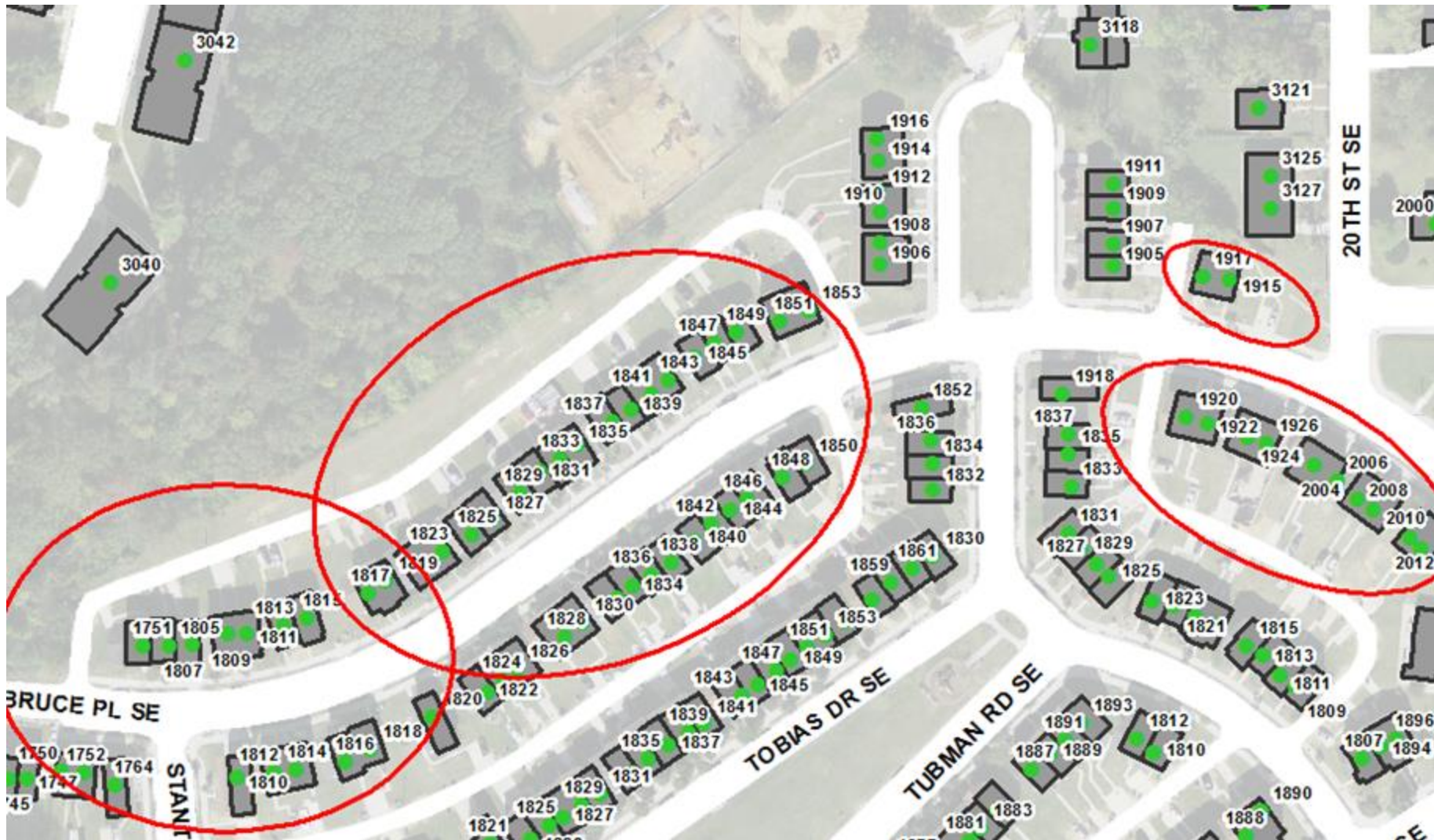
700 BLOCK AND 4200 BLOCK OF BARNABY ROAD SE are located on the same block. These are residential buildings.



## 1700 – 2000 BLOCK OF BRUCE PLACE SE

## WRONG SIDE OF STREET

Even Addresses on Bruce Place SE are the odd side of street; and odd address are on the even side of the street.



## 1700 –1800 BLOCK OF TOBIAS DRIVE SE

## WRONG SIDE OF STREET

Even Addresses on TOBIAS DRIVE SE are the odd side of street; and odd address are on the even side of the street.



## 1500 & 2100 BLOCK YOUNG STREET SE

## HUNDRED BLOCK ISSUE

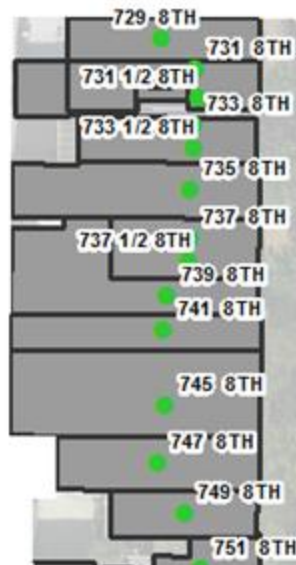
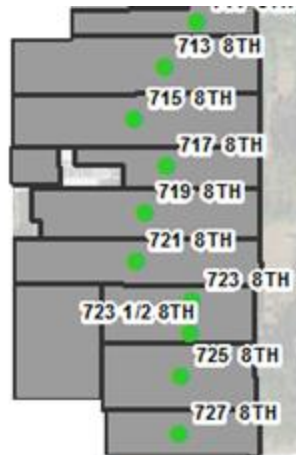
1500 BLOCK OF YOUNG STREET SE is located on the same block as 2100 BLOCK OF YOUNG STREET SE.



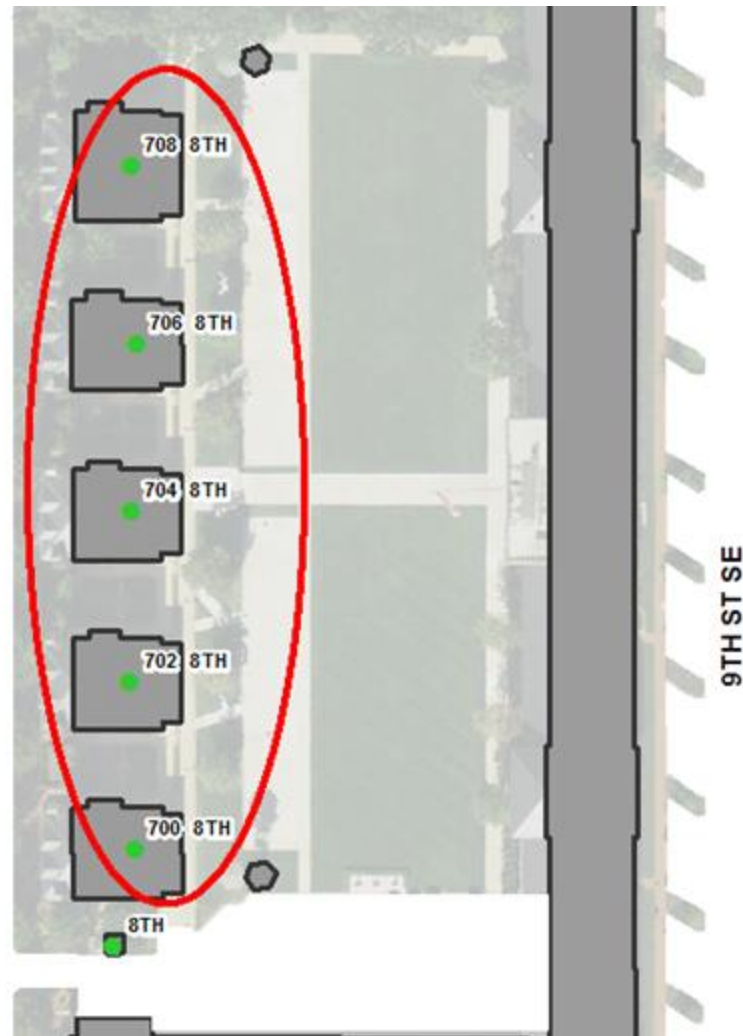
## 700 – 708 8<sup>th</sup> STREET SE

## OUT OF SEQUENCE

Addresses on the Marine Barracks out of sequence. In reverse order.



8TH ST SE



# 1700 BLOCK OF STANTON TERRACE SE

## HUNDRED BLOCK ISSUE

Should be addressed as a north-south street and not an east-west street.  
Addresses should be 3100 & 3200 BLOCK Addresses.



4480 & 4475 – 4481 C STREET SE	OUT OF SEQUENCE
--------------------------------	-----------------

4480 & 4475 – 4481 C STREET SE	OUT OF SEQUENCE
--------------------------------	-----------------

These addresses should be 4500 BLOCK Addresses and in sequence with their neighboring addresses which are 4500 Block Address.



## 80 – 86 57<sup>TH</sup> PLACE SE

## OUT OF SEQUENCE

These addresses should be 100 BLOCK Addresses and in sequence with their neighboring addresses which are 100 Block Address.



## 100 – 120 57<sup>TH</sup> STREET SE

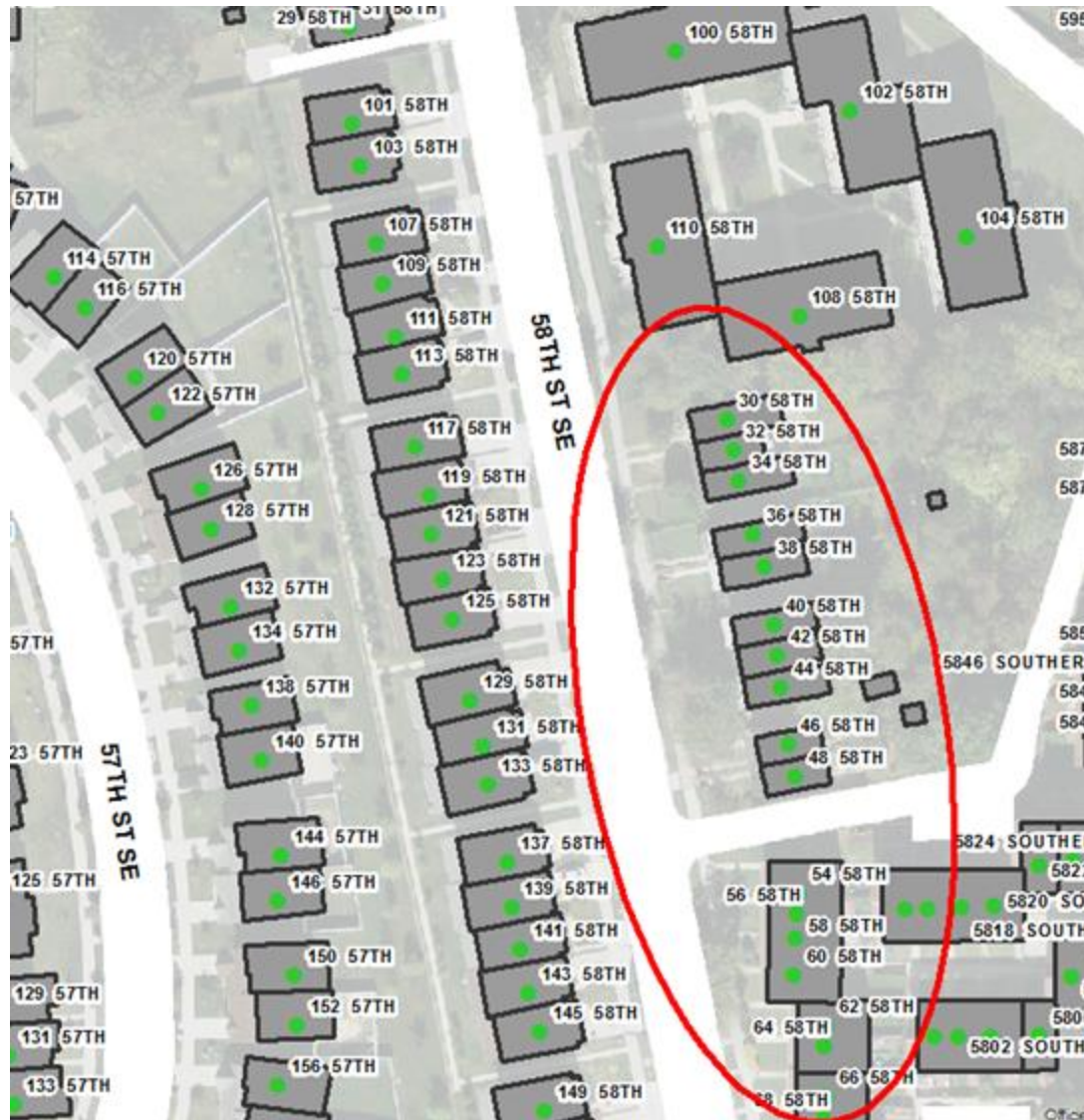
Addresses Split in Weird Manner



## 30 – 98 58TH STREET SE

## OUT OF SEQUENCE

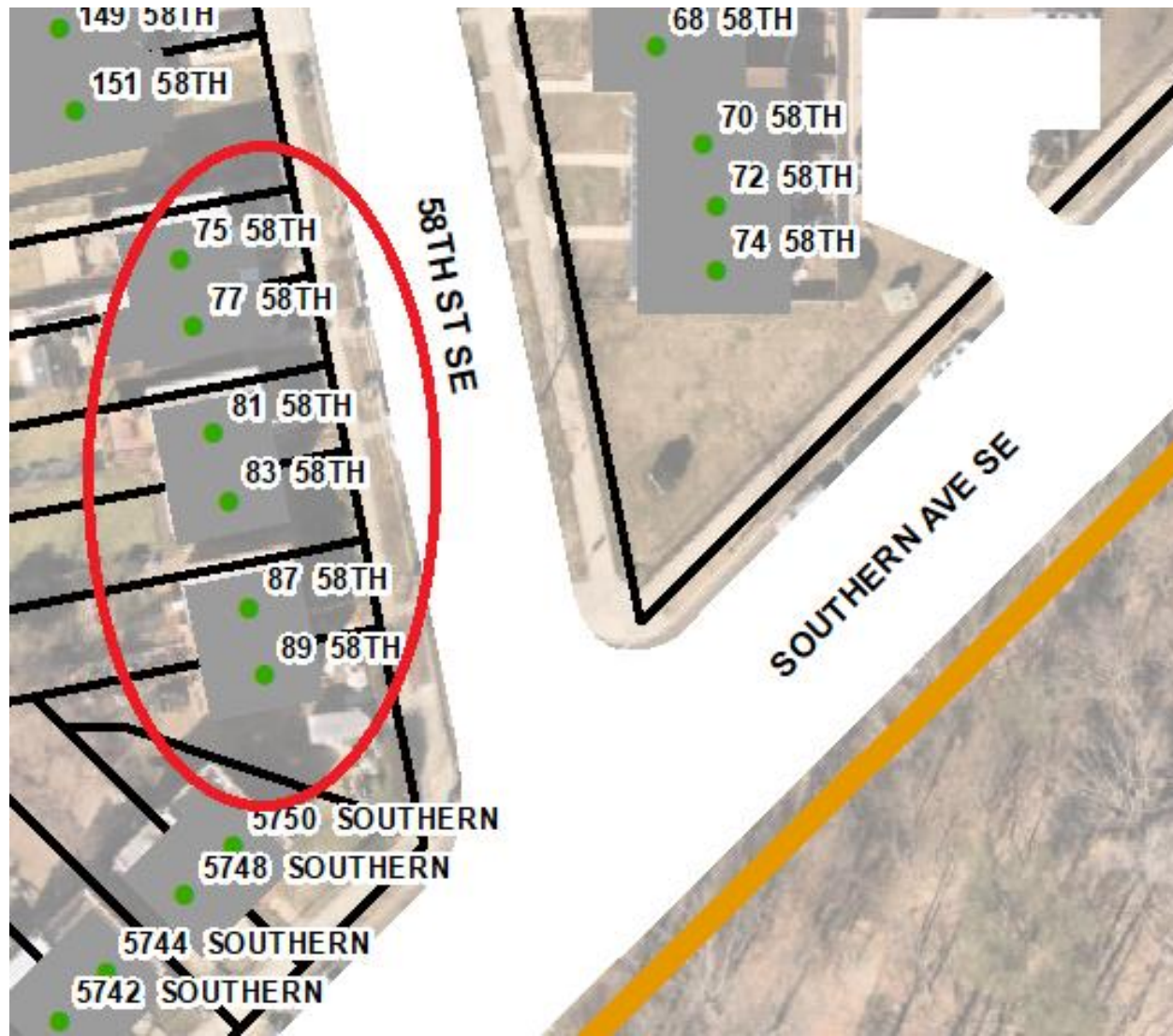
These addresses should be 100 BLOCK addresses. They are out of sequence with the 100 – 110 addresses to their north,



**75 – 89 58TH STREET SE**

**OUT OF SEQUENCE,  
WRONG HUNDRED BLOCK**


These addresses should be 100 BLOCK addresses. They are out of sequence with the 101 – 151 58TH STREET SE addresses to their north.



3233 15<sup>TH</sup> PLACE SE

MULTIPLE LOCATIONS

One is a Cemetery and the other is townhouse.



# 3392/3393 BLAINE ST SE

# WRONG HUNDRED BLOCK

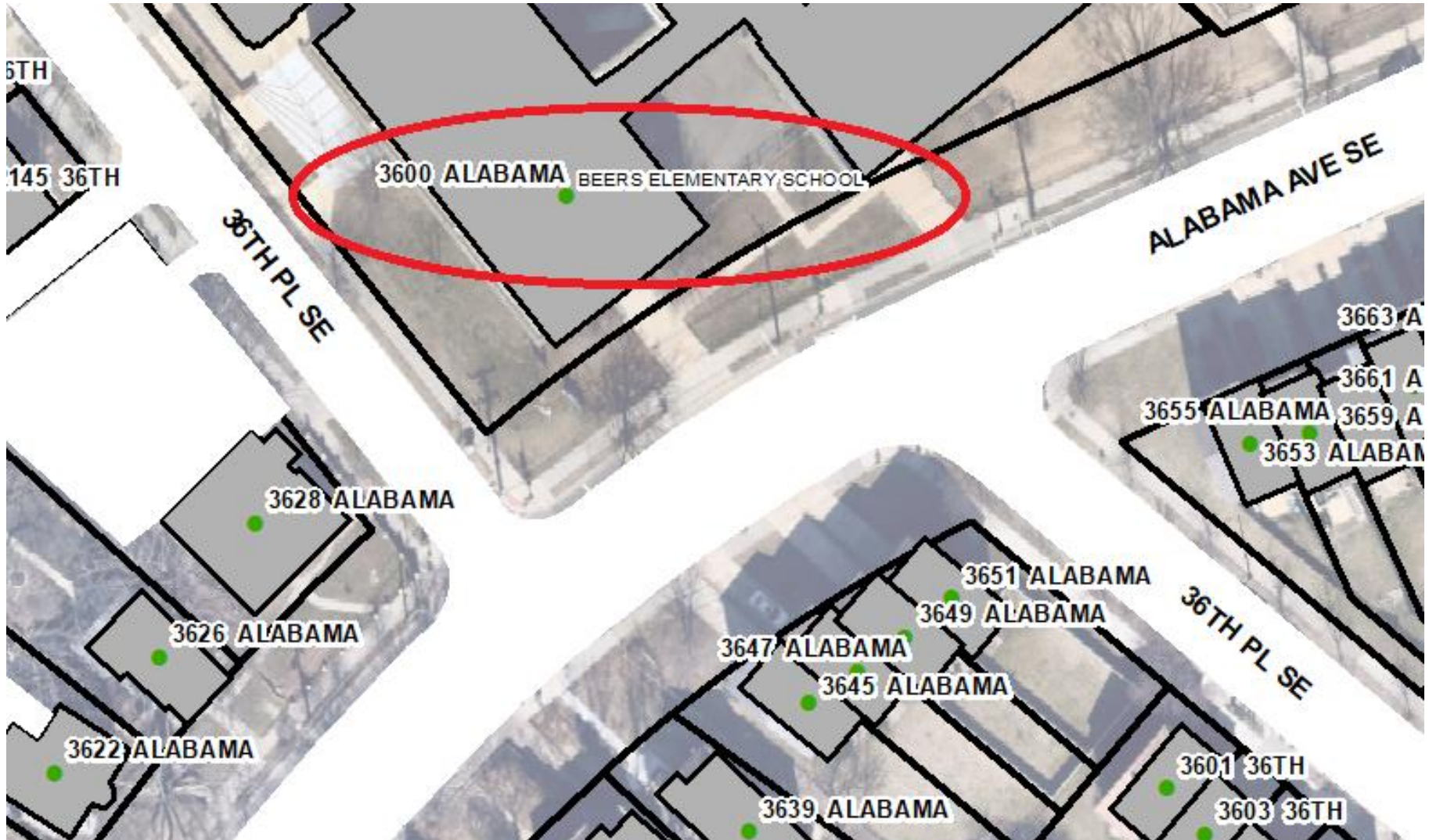
3392 and 3393 BLAINE ST NE are located east of 34<sup>th</sup> ST NE



# 3600 ALABAMA AVENUE SE

## OUT OF SEQUENCE

3600 ALABAMA AVENUE SE (BEERS ELEMENTARY SCHOOL)) is out of sequence with the addresses  
3608 – 3628 ALABAMA AVENUE SE



**407 – 421, 404 – 412  
51ST ST SE**

**ON WRONG HUNDRED  
BLOCK**

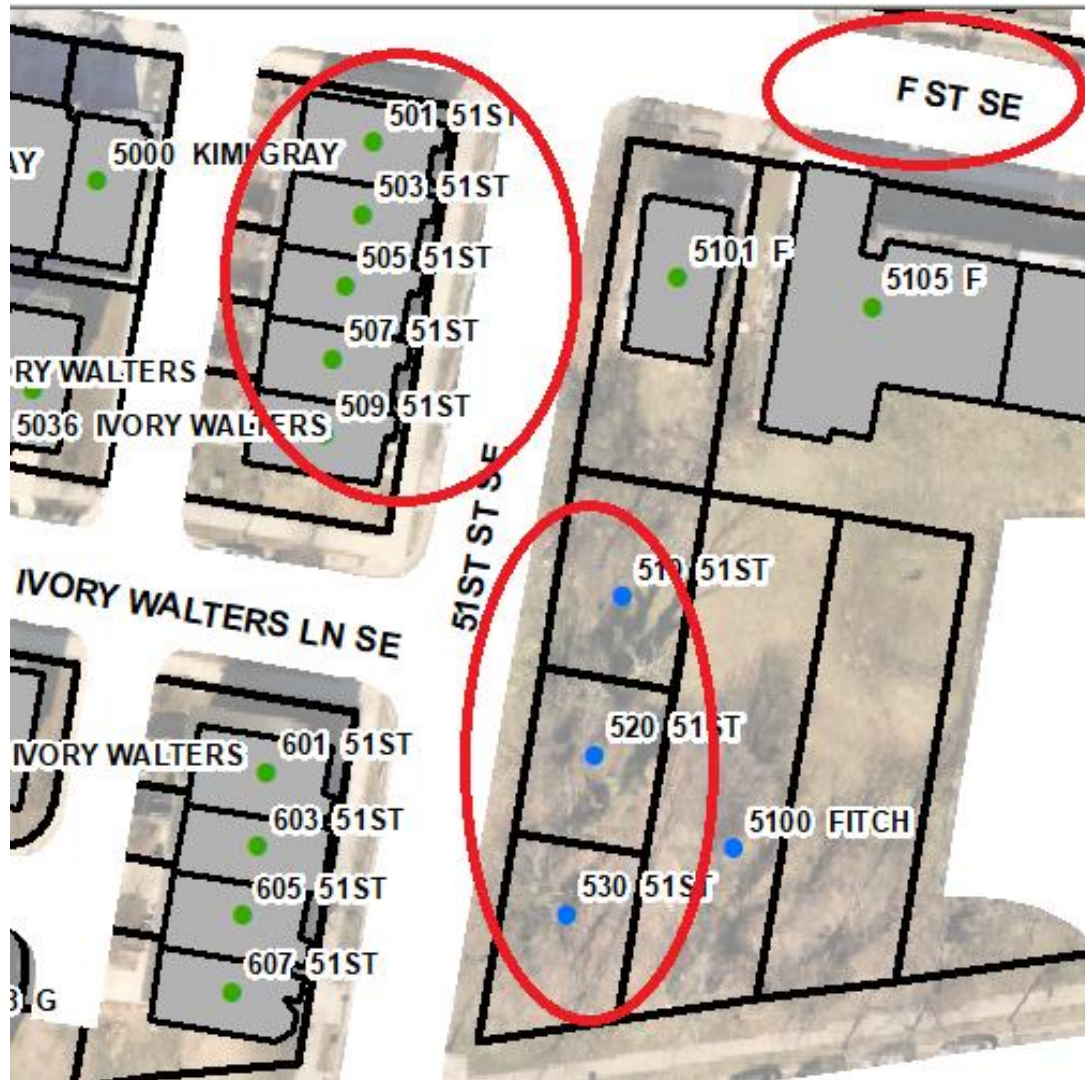
These addresses are 400 block address located on the what should be the 500 block of 51st Street SE because they are located south of E STREET SE.



**5901 - 509, 510 -  
530 51ST ST SE**

**ON WRONG HUNDRED  
BLOCK**

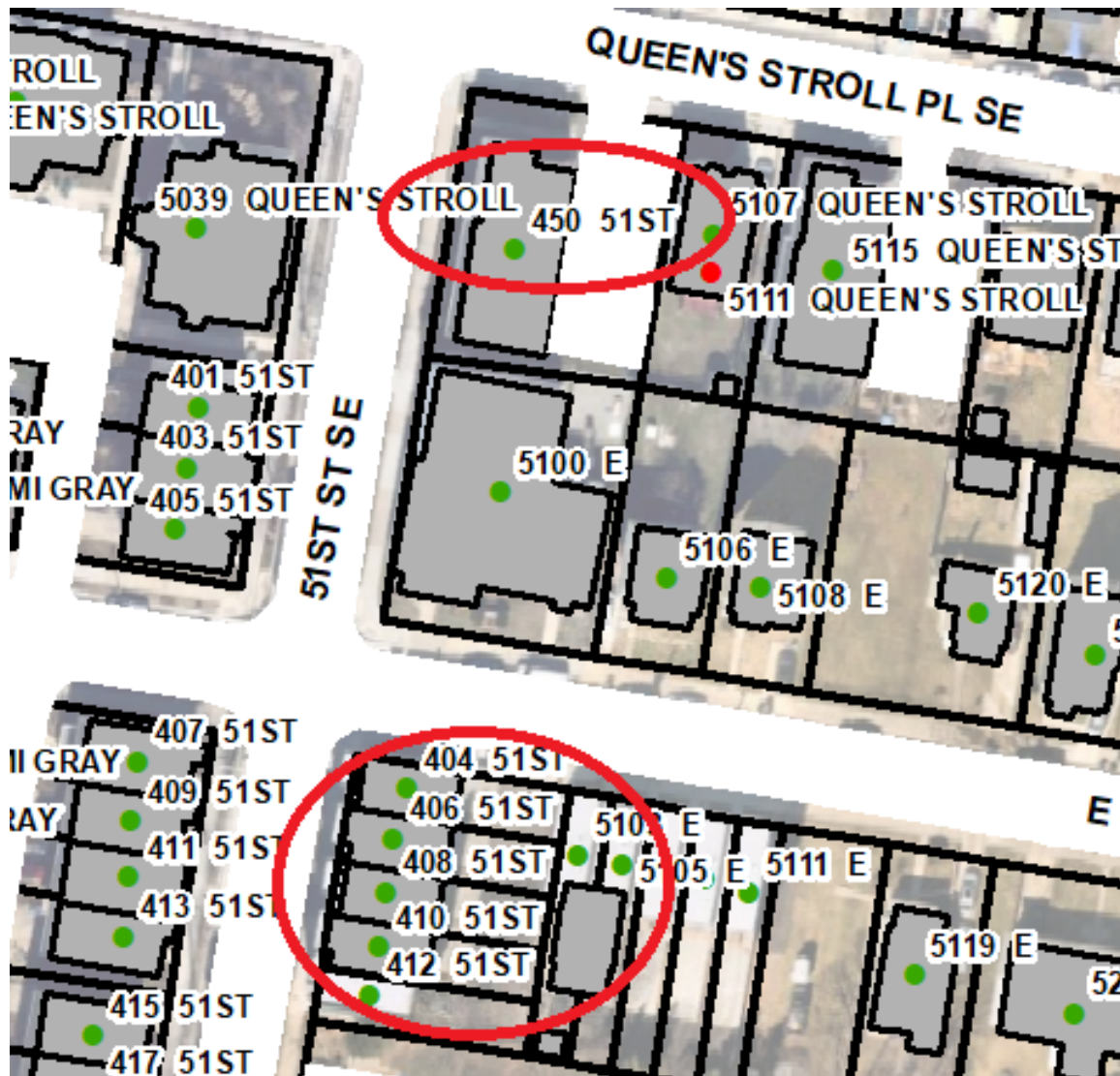
These addresses are 500 block address located on the what should be the 700 block of 51st Street SE because they are located south of F STREET SE.



## 404 – 412 51ST ST SE

## OUT OF SEQUENCE

404 – 412 51ST STREET SE addresses are out of sequence with 450 51ST STREET SE.

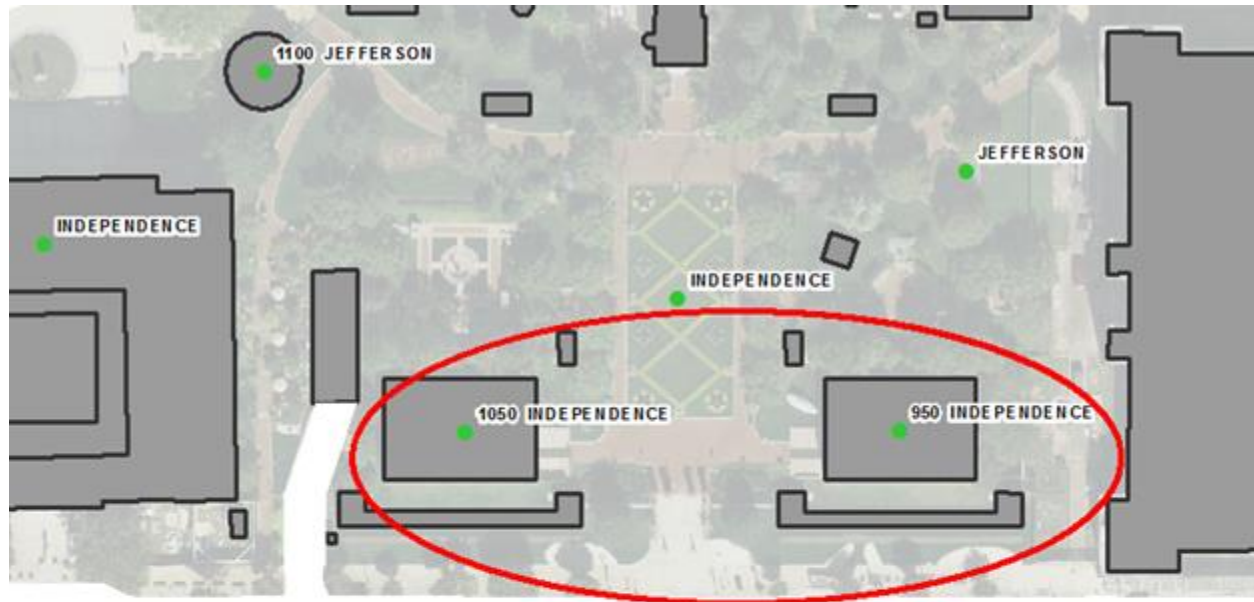


## **Address Anomalies in SW**

## 950 & 1050 INDEPENDENCE AVENUE SW

## WRONG SIDE OF STREET

These two museum addresses are even addresses on the odd side of the street.



INDEPENDENCE AVE SW



## 0 PRINCE STREET

0 PRINCE STREET – IT IS A RIVER BOAT THAT IS PHYSICALLY LOCATED IN THE DC WATER BUT CAN ONLY BE REACHED VIA LAND IN ALEXANDRIA VIRIGNIA – THE BUSINESS THERE IS POTOMAC PARTY CRUISES INC.

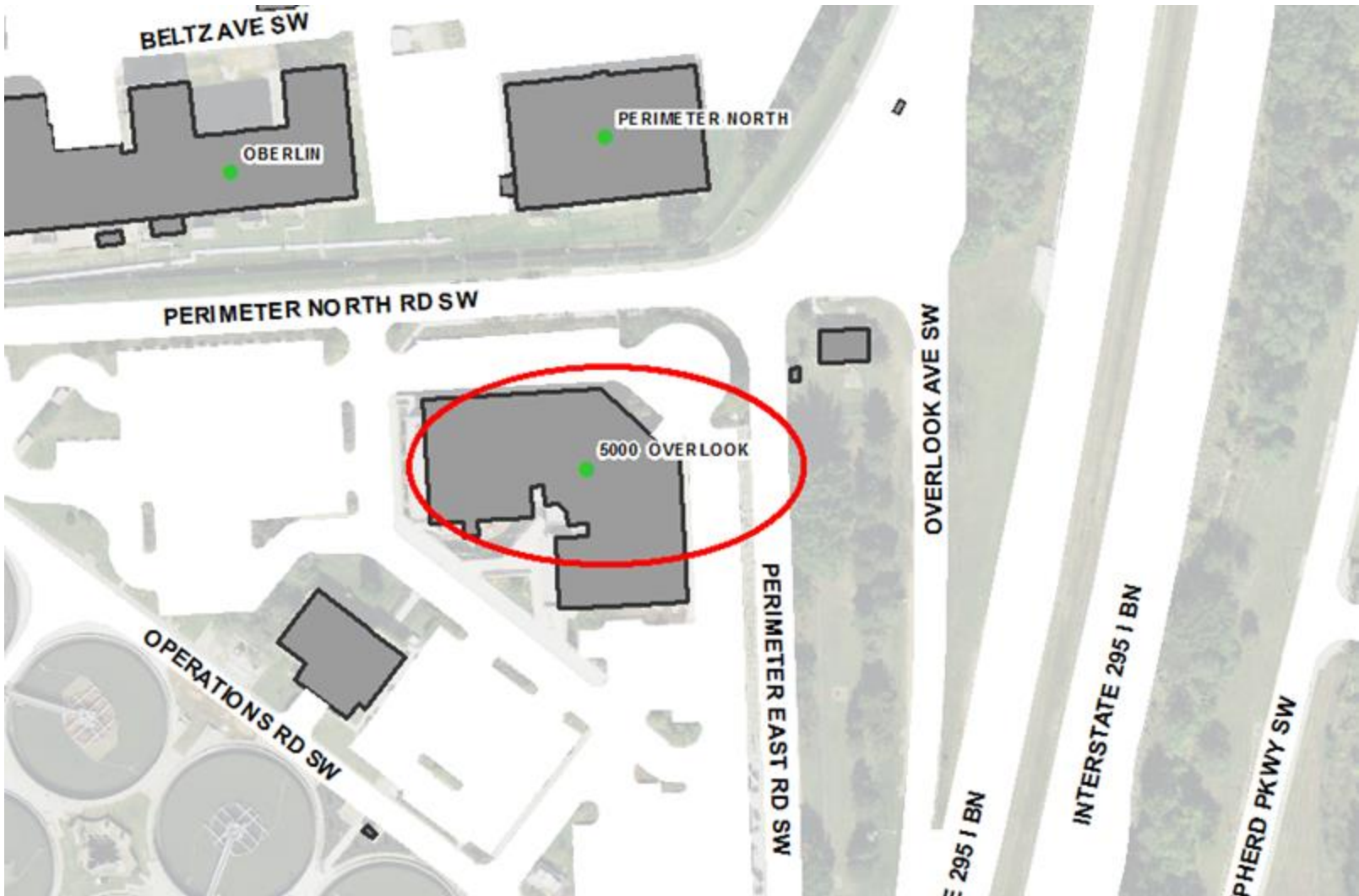
**Prince Street**



## 5000 OVERLOOK AVENUE SW

## WRONG SIDE OF THE STREET

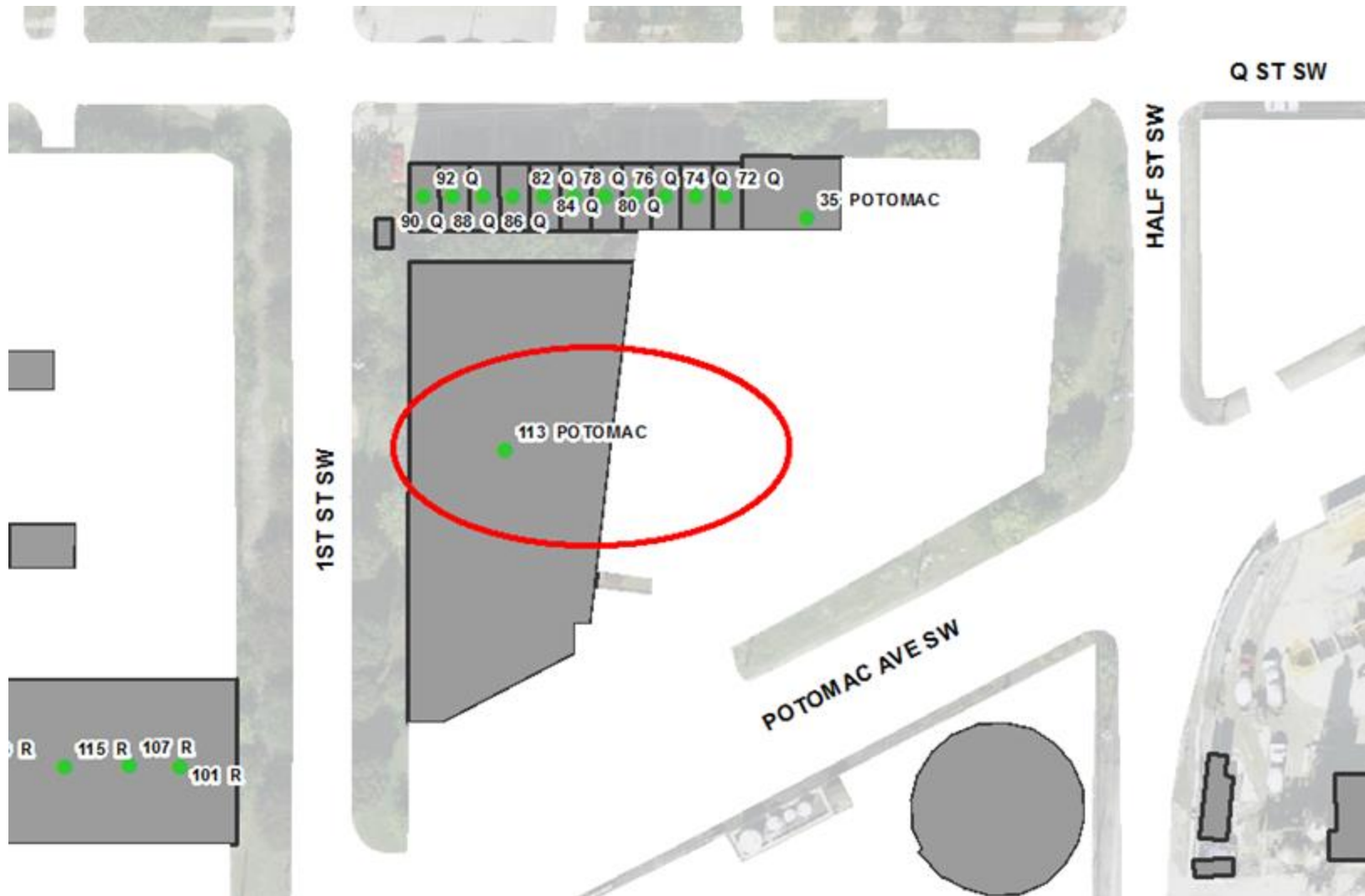
DC Water Area Sewer Authority (DC WASA) is located on the odd side of the street. It has an even address.



## 113 POTOMAC AVENUE SW

## WRONG HUND RED BLOCK

This industrial address should be a UNIT BLOCK (1 -99) Address. It should not be a 100 BLOCK Address.



## 113 POTOMAC AVENUE SW

## WRONG HUND RED BLOCK

This industrial address should be a UNIT BLOCK (1 -99) Address. It should not be a 100 BLOCK Address.

