DC Address Anomalies Report

Office of The Chief Technology Officer

October 2021

What is an Address Anomaly?

An address anomaly is an address whose location is illogical. In other words, the address does not follow the normal rules of the District of Columbia's (DC) addressing grid system. There are different types of anomalies.

Types of Address Anomalies?

- Wrong Hundred Block
- Out of Sequence (with other addresses on same side of street)
- Wrong Side of Street (Odd vs Even)
- Far From Street
- Street Does Not Exist
- Multiple Locations
- Other

Why do Address Anomalies matter?

Address Anomalies matter because these addresses are illogical realities that could negatively affect the ability of people to locate the address in question.

Address Anomalies Information

- OCTO has spent hundreds of hours tracking down these cases and ensuring that the addresses in MAR match the reality on the ground.

- There is a possibility of additional address anomalies throughout the District of Columbia that are not documented. Please contact dcgis@dc.gov to report additional address anomalies.

- OCTO does not track address anomalies in military areas, alleys or addresses which have been demolished.

- For more information please visit the Master Address Repository (MAR) website at http://octo.dc.gov/node/715602
or email us at (dcgis@dc.gov).

Address Anomalies in NW

416 CEDAR STREET NW	WRONG HUNDRED BLOCK

Takoma Library. Should have 500 BLOCK Address

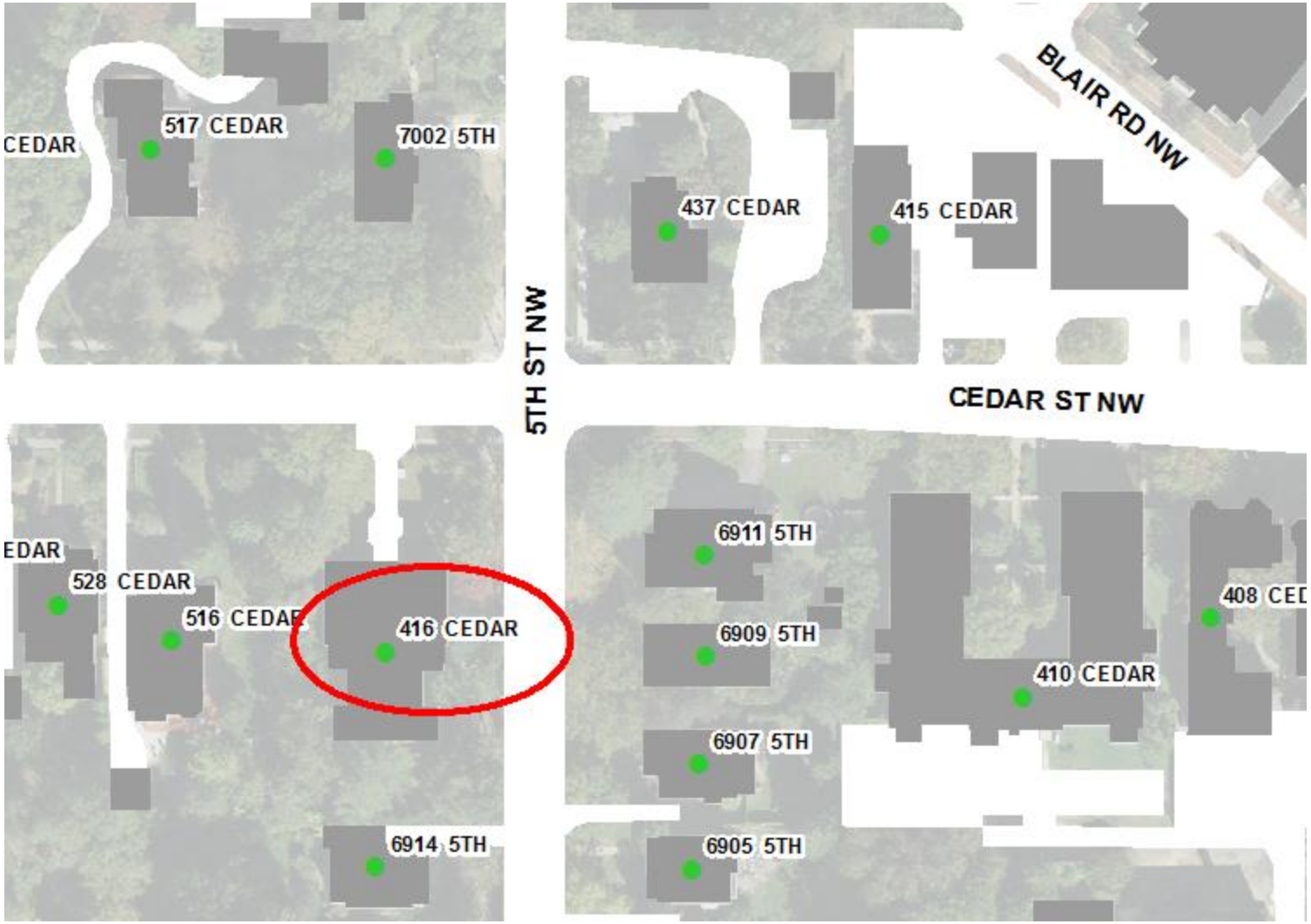

3600 M STREET NW	WRONG HUNDRED BLOCK, WRONG SIDE OF STREET

Should be a 3500 BLOCK address. Even address on odd side of the street

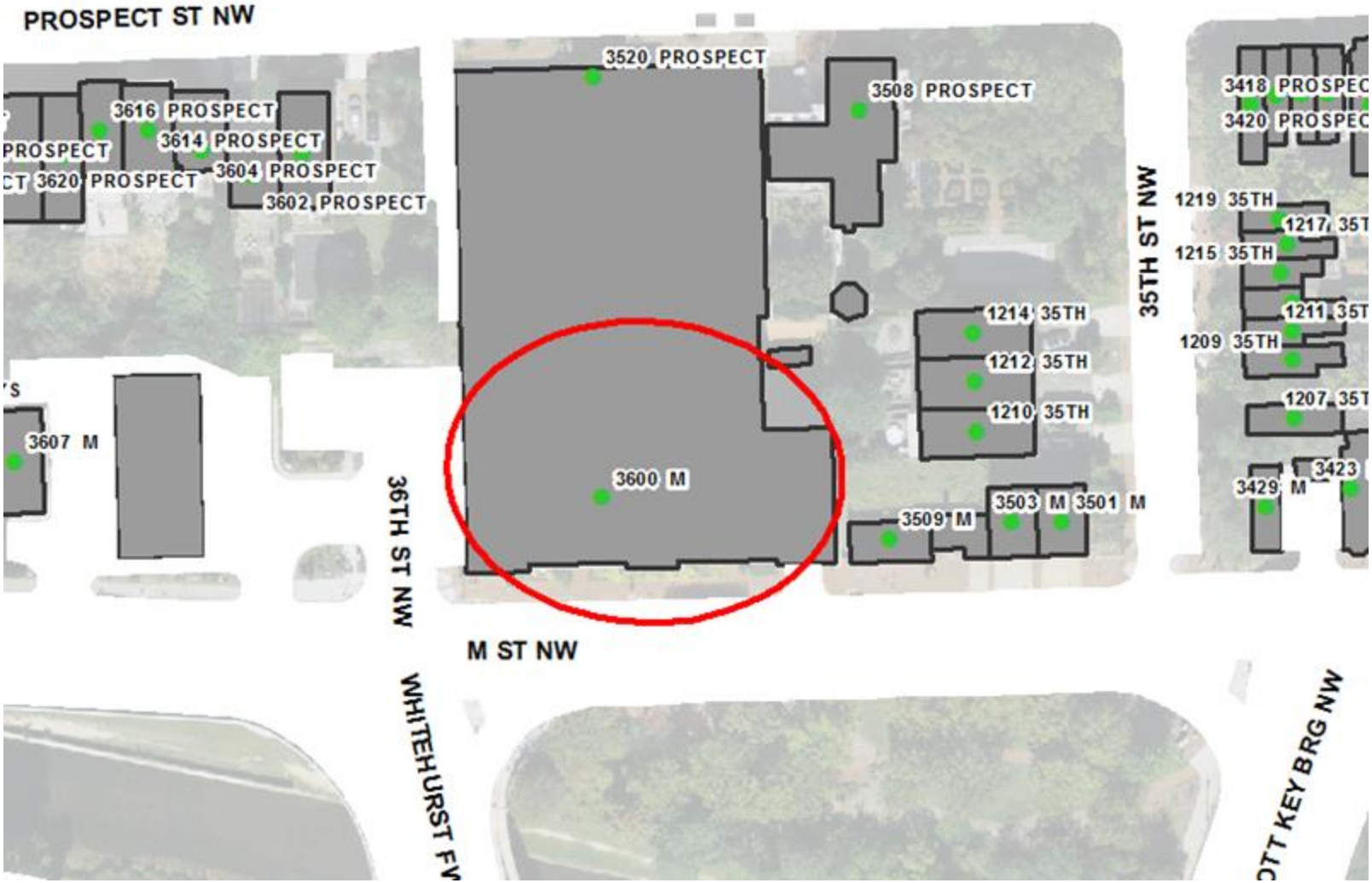

1500 NORTHGATE ROAD NW	OUT OF SEQUENCE

Address is west of 1548 NORTHGATE ROAD NW.

3250 TENNYSON STREET NW	OUT OF SEQUENCE

Single Family House

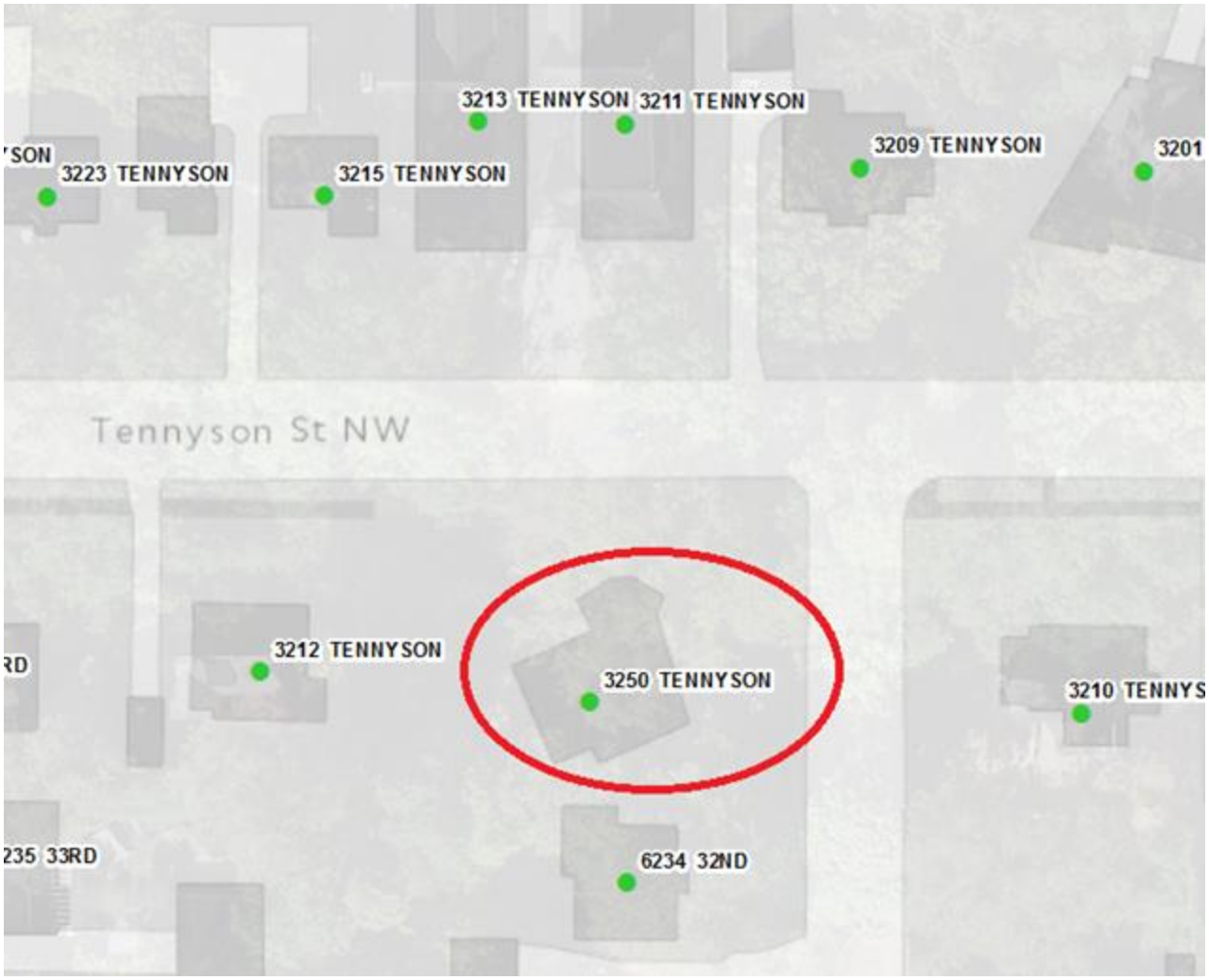

2201 P STREET NW	NOT BORDERING STREET

The Church at 2201 P ST NW is not bordering P STREET NW. It is also located quite far away.

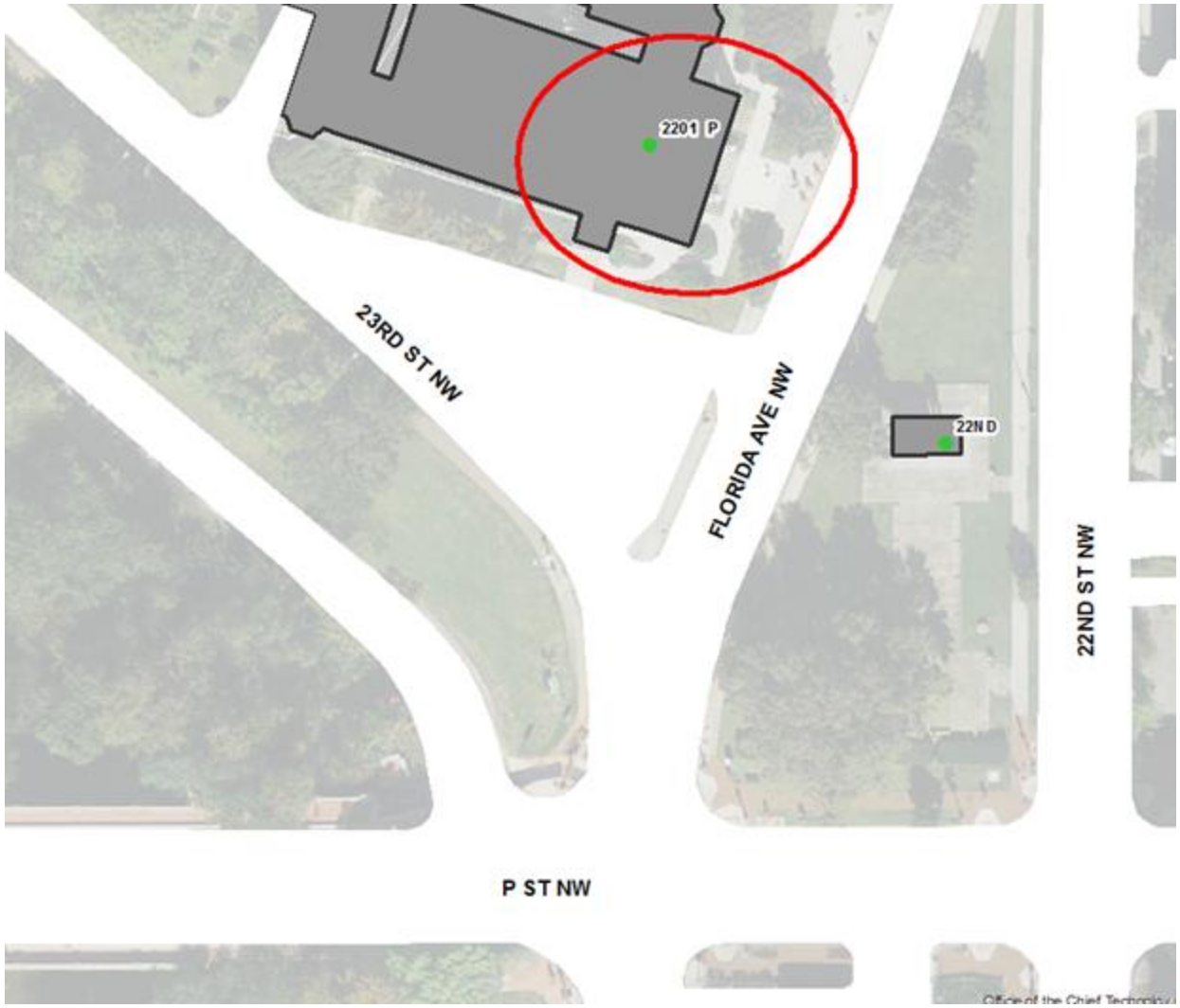

1425 – 1431 G STREET NW	OUT OF SEQUENCE

Retail Stores are out of sequence and in reverse order.

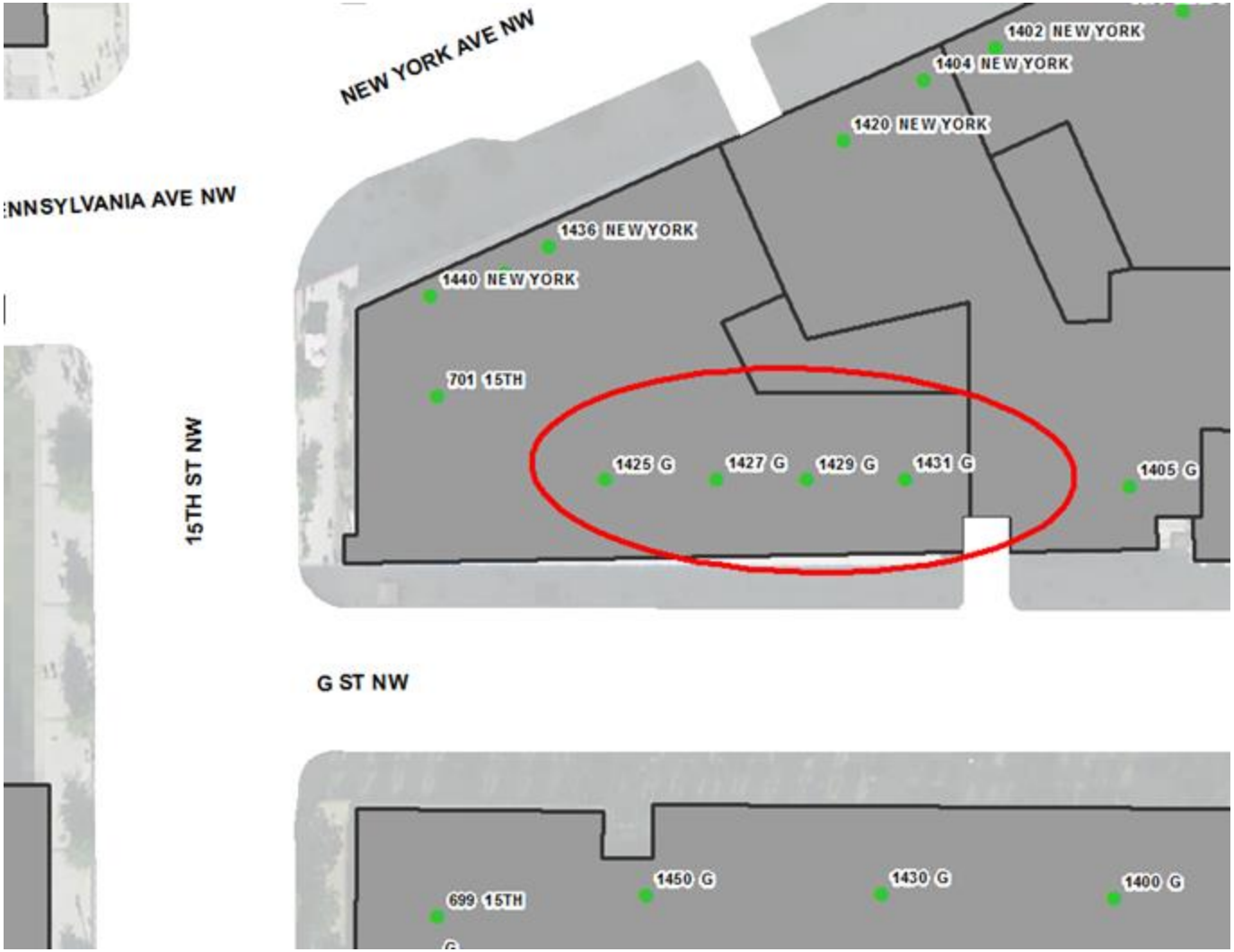

4300 ARKANSAS AVENUE NW	WRONG SIDE OF STREET

Recreation Site which has an even address is on odd side of the street.

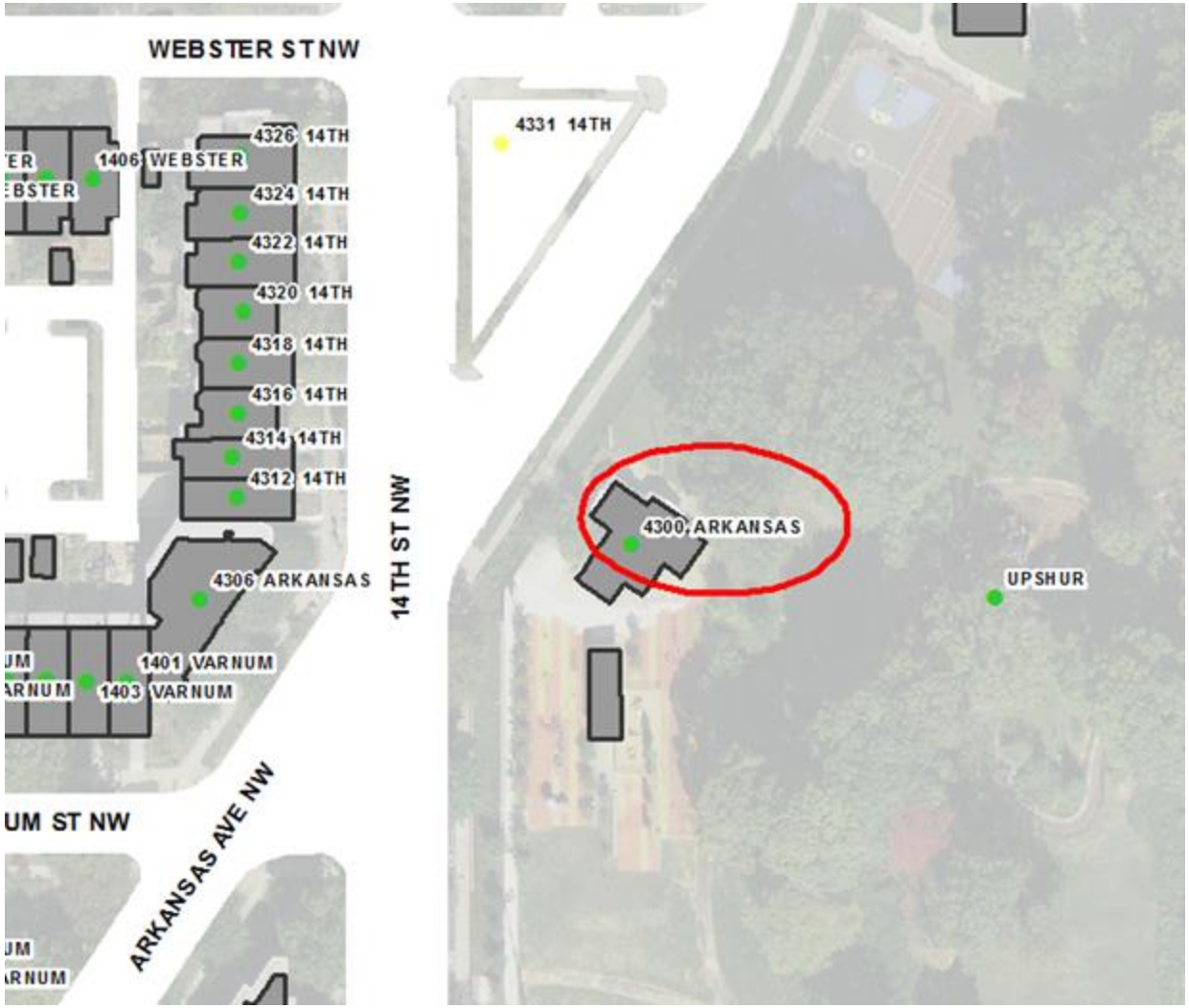

4319 & 4323 MURDOCK MILL ROAD NW	WRONG SIDE OF STREET

Houses which are odd addresses are located on the even side of the street.

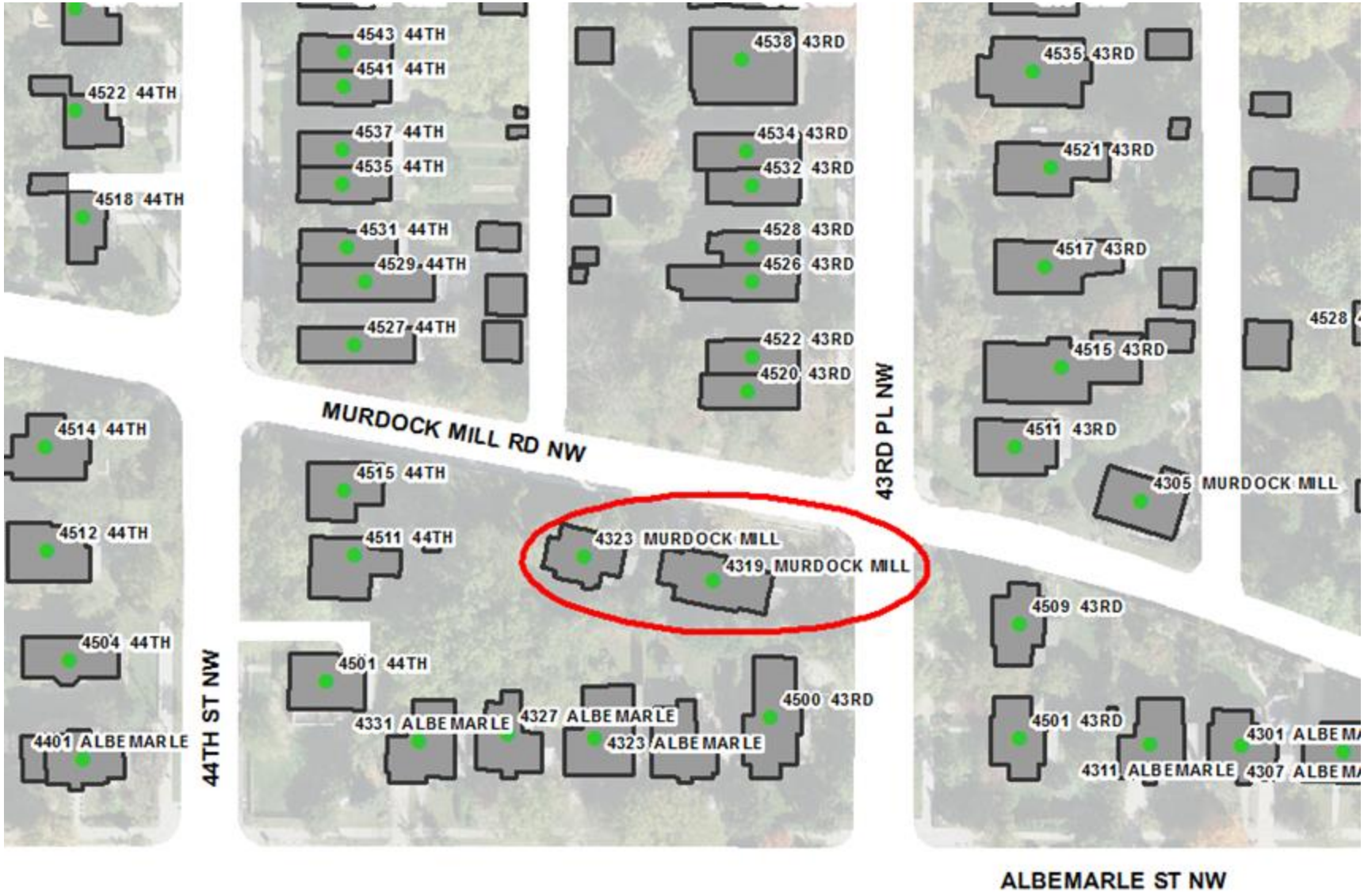

2301 49th STREET NW	OUT OF SEQUENCE

Should be 2400 Block Address. Address is OUT OF SEQUENCE.

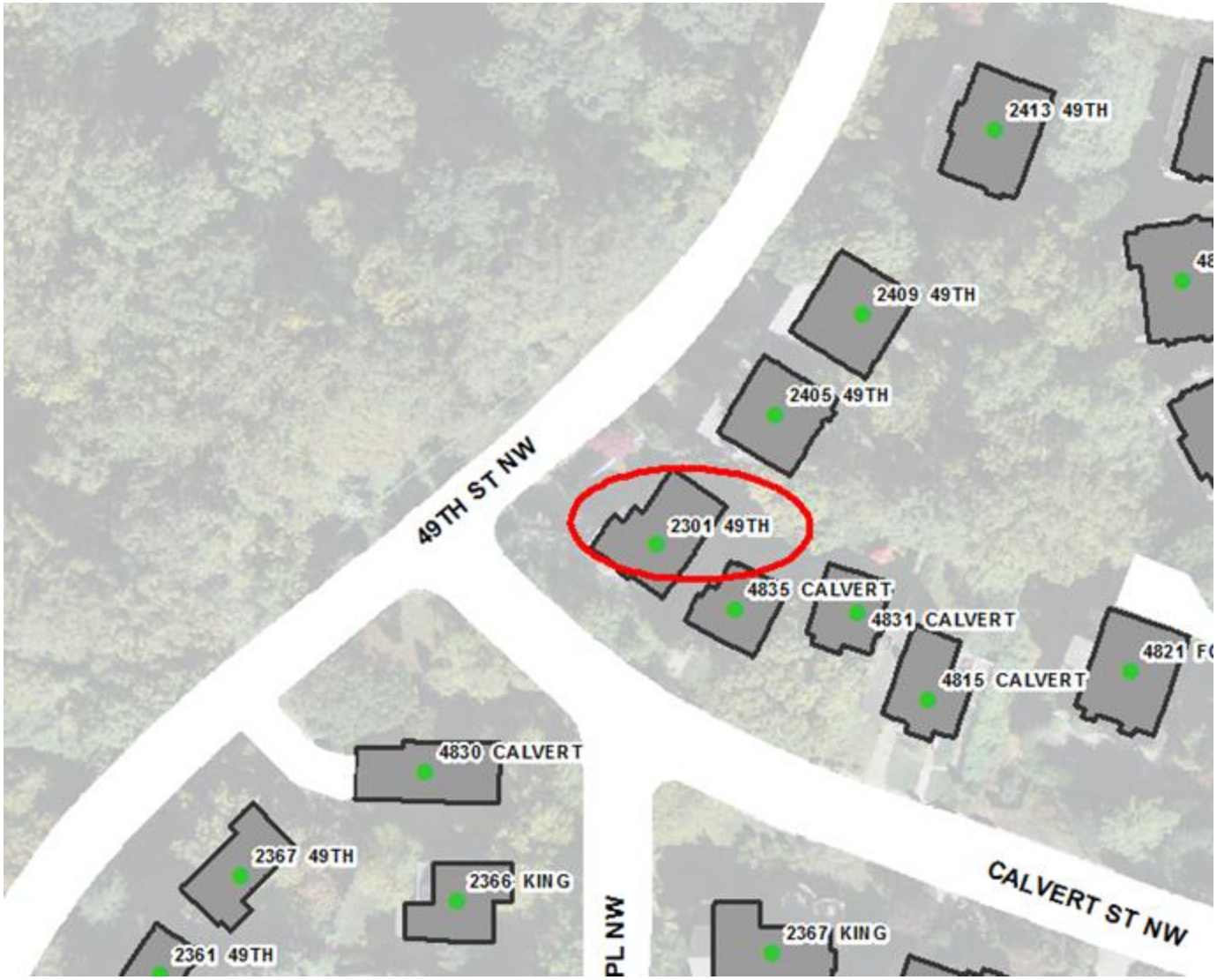

5800 8TH STREET NW	OUT OF SEQUENCE

5800 8TH STREET NW IS NORTH OF 5810 8TH STREET NW. Address is OUT OF SEQUENCE.

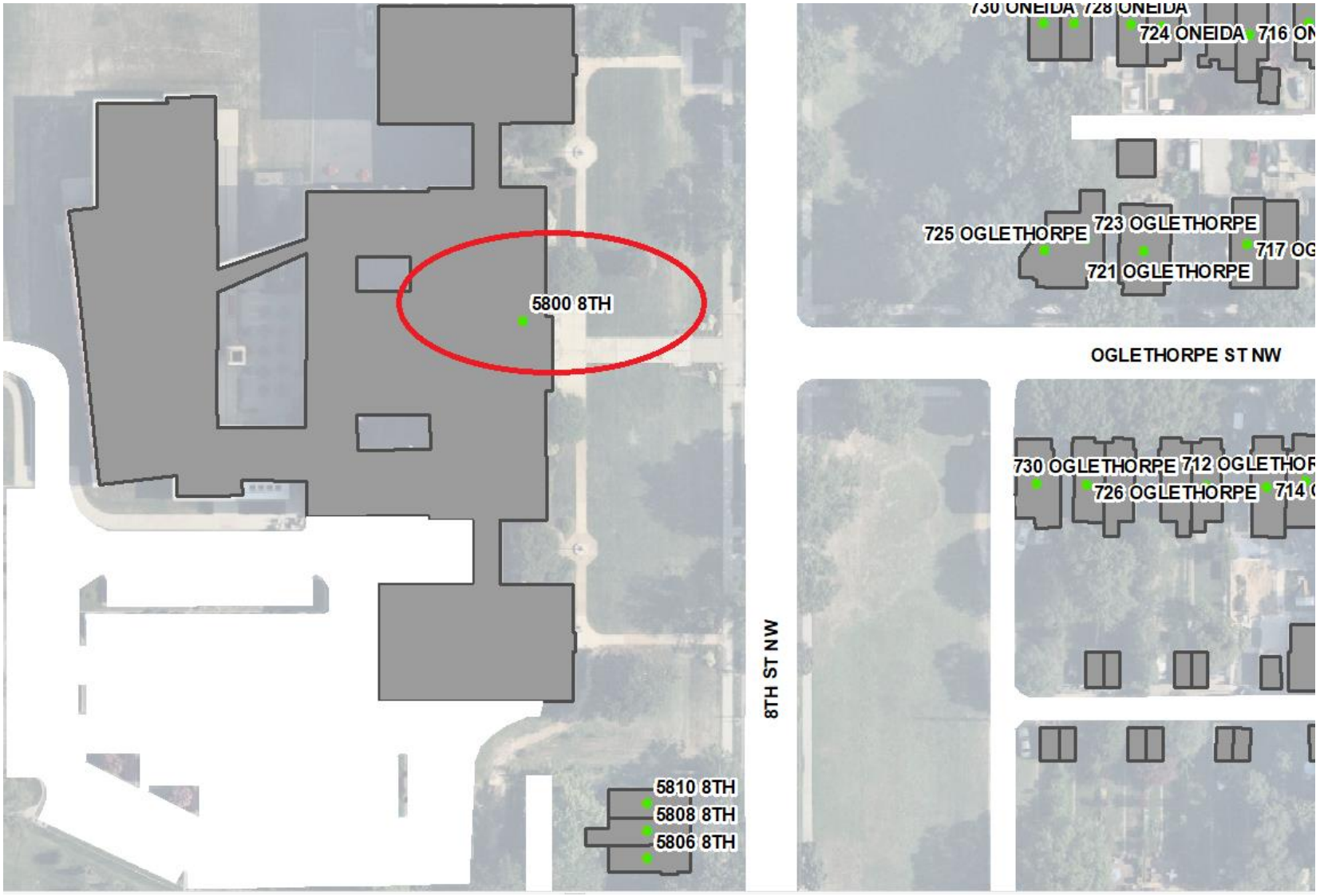

6201 5TH STREET NW	OUT OF SEQUENCE

6201 5TH STREET NW IS NORTH OF 6213 5TH STREET NW. Address is OUT OF SEQUENCE.

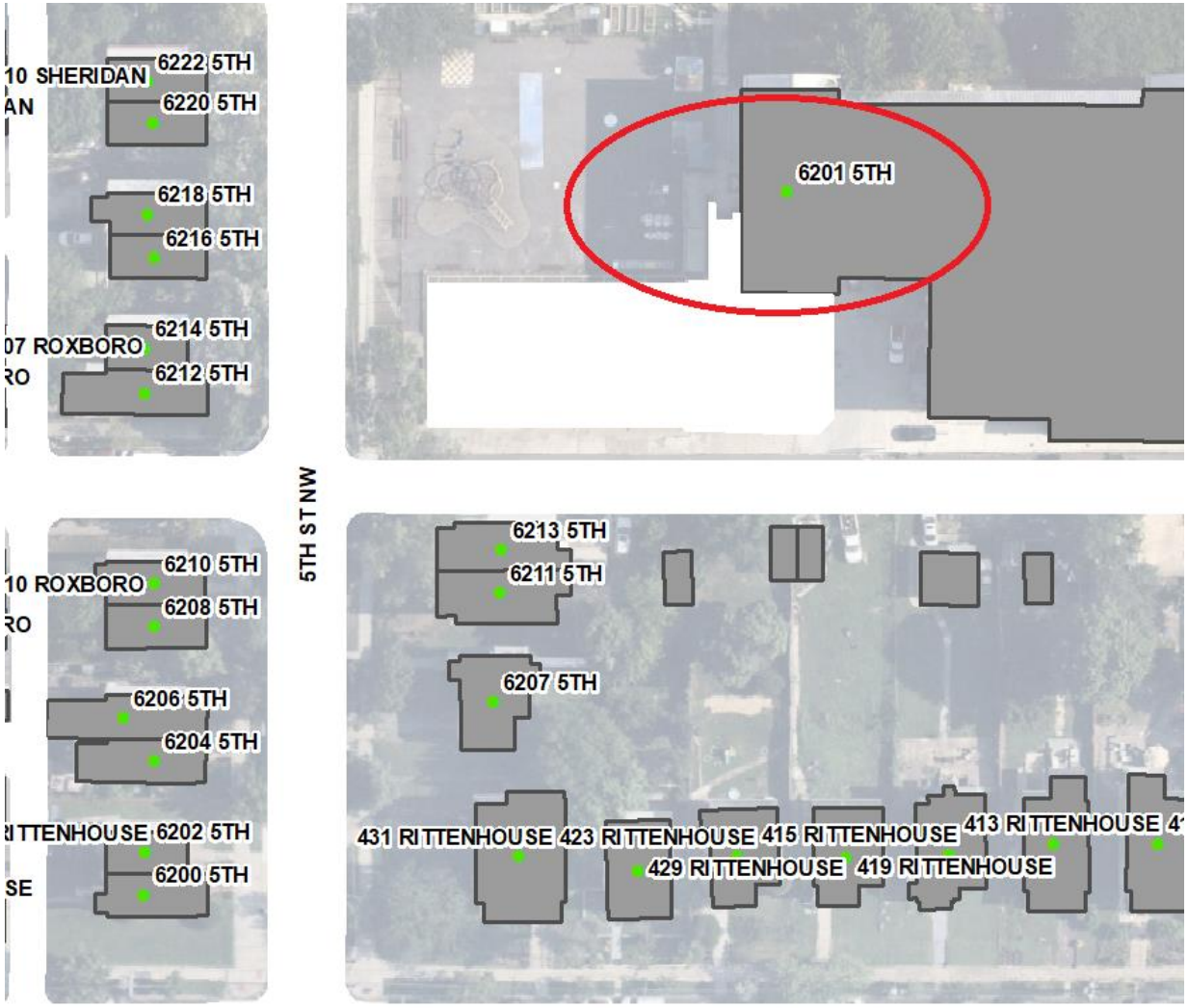

5200 SHERIER PLACE NW	OUT OF SEQUENCE

Should be 5100 Block Address. Address is Out Of Sequence.

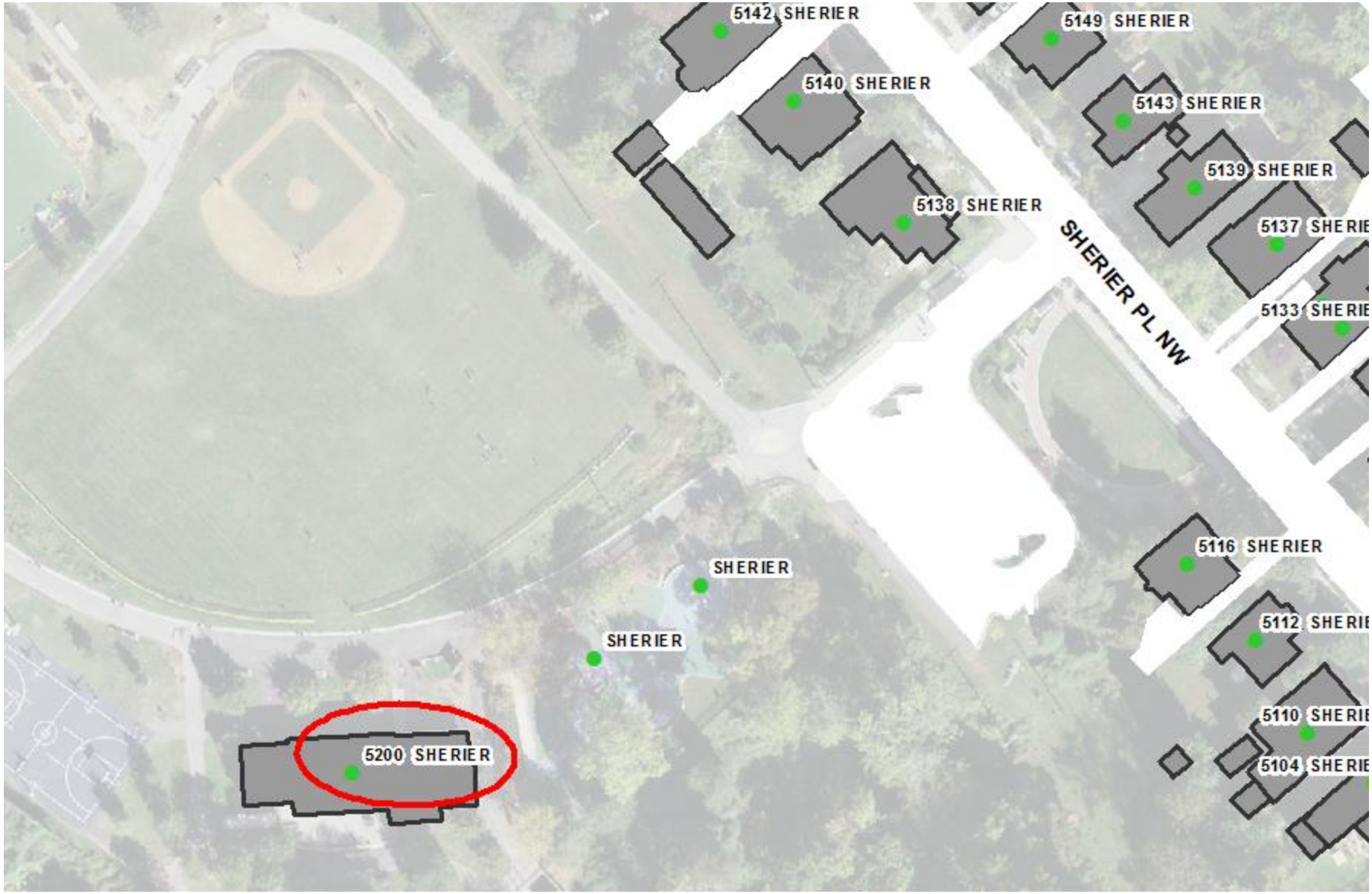

5310 CONNECTICUT AVENUE NW	OUT OF SEQUENCE

Townhouse development between 5312 and 5320 CONNECTICUT AVENUE NW

2900 BLOCK OF NORMANSTONE LANE NW	WRONG SIDE OF STREET

Odd and even addresses on same side of street.

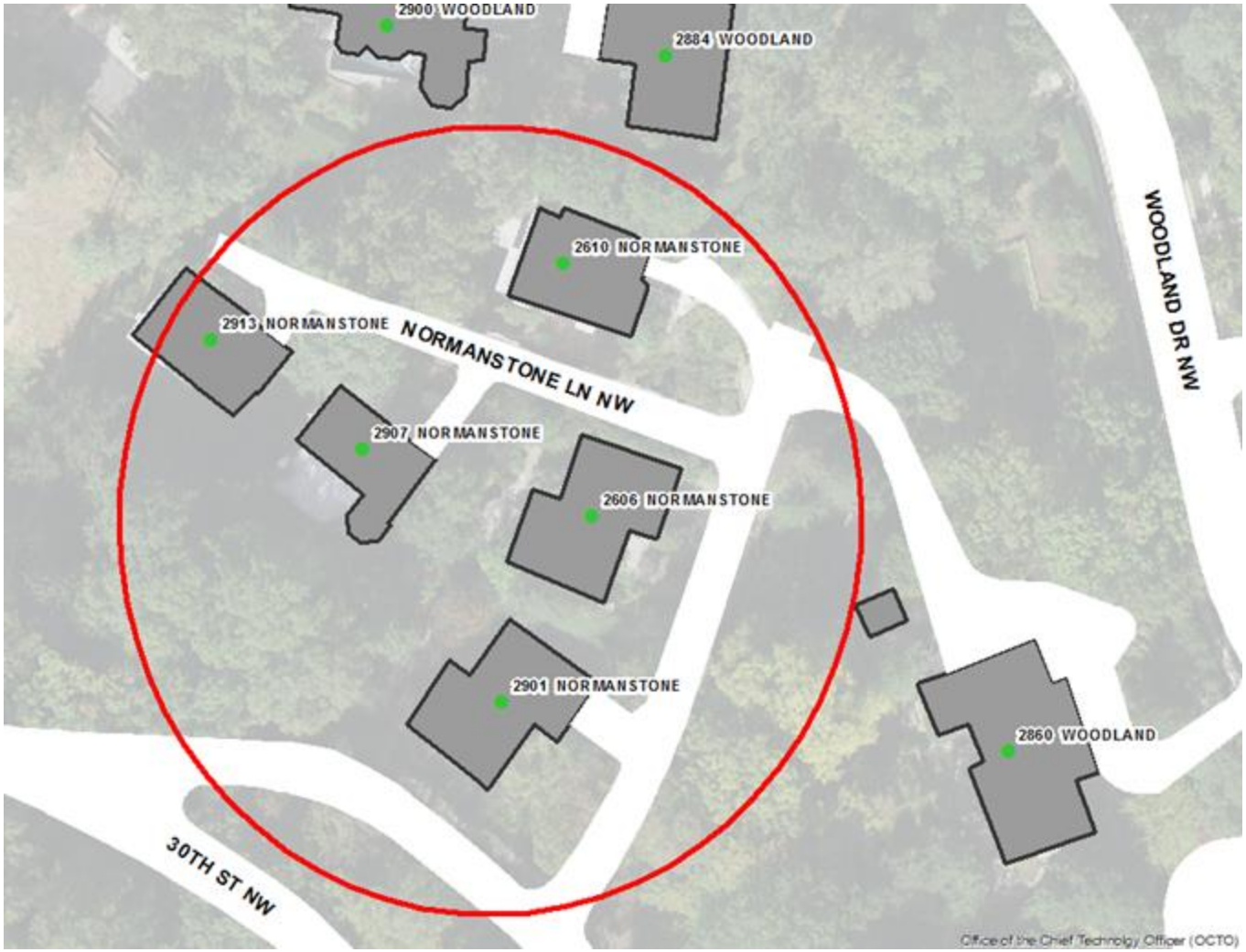

940 H STREET NW	OUT OF SEQUENCE

Falls between 950 & 1000 H ST NW.

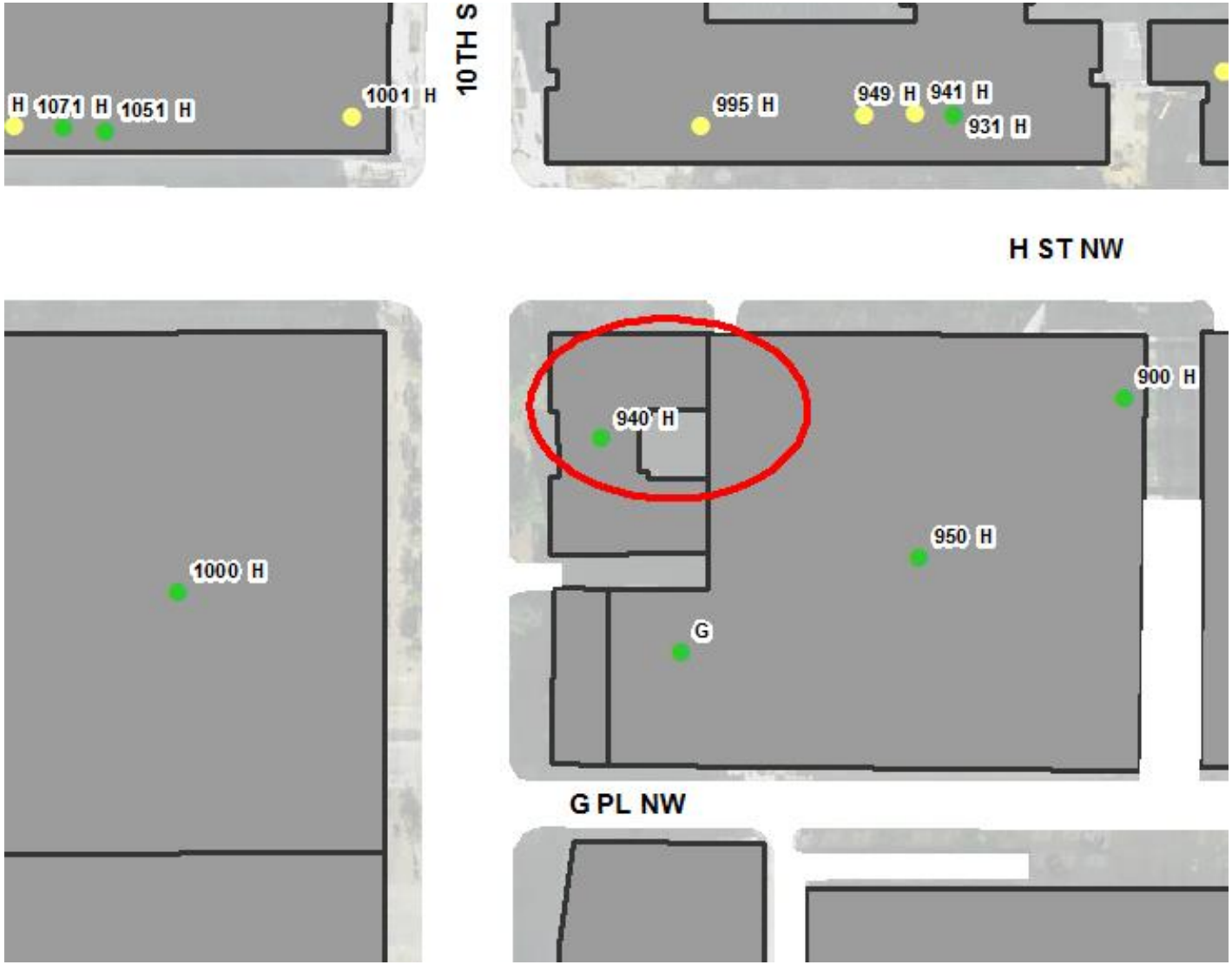

1815 EAST BEACH DRIVE NW	HUNDRED BLOCK ISSUE

Should be 8000 block Address (as North-South Street) and not addressed as East-West Street.

419, 427, 429 11TH STREET NW	OUT OF SEQUENCE

Retail Addresses OUT OF SEQUENCE with other addresses on the street.

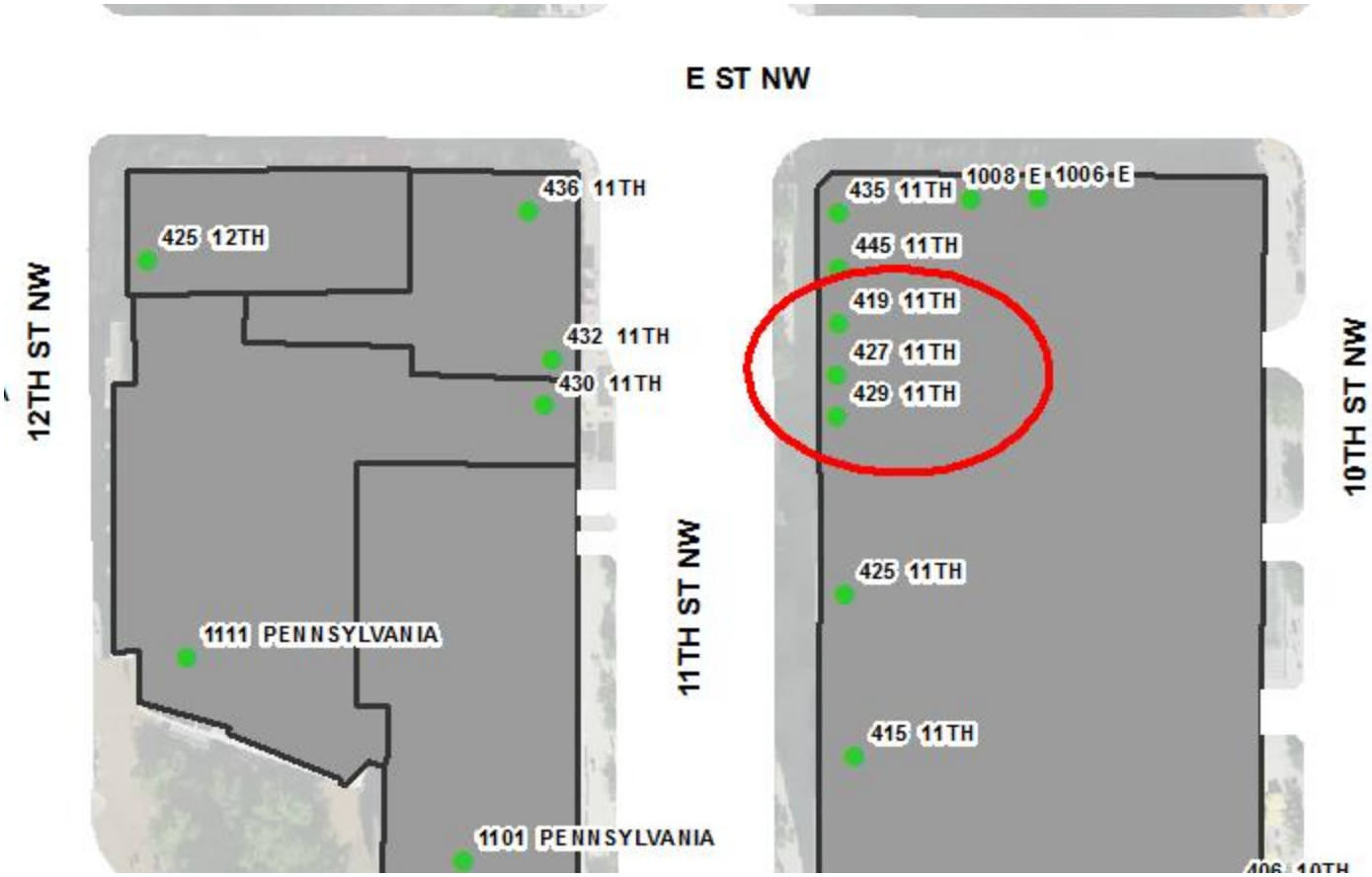

1078 WISCONSIN AVENUE NW	OUT OF SEQUENCE

Retail Addresses OUT OF SEQUENCE with other addresses on the street.

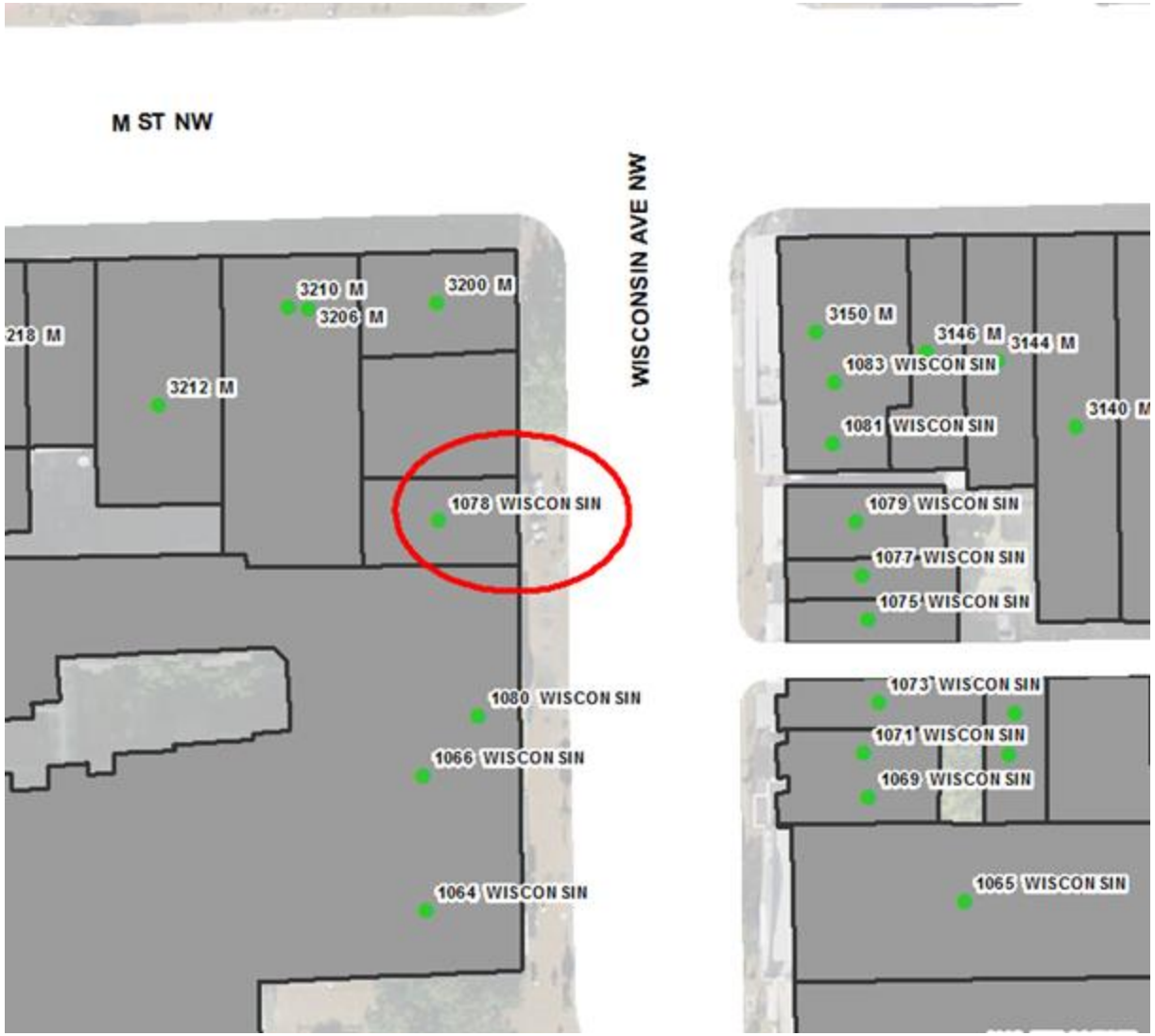

2134 G STREET NW	OUT OF SEQUENCE

George Washington University address is OUT OF SEQUENCE with other addresses on the street.

G ST NW

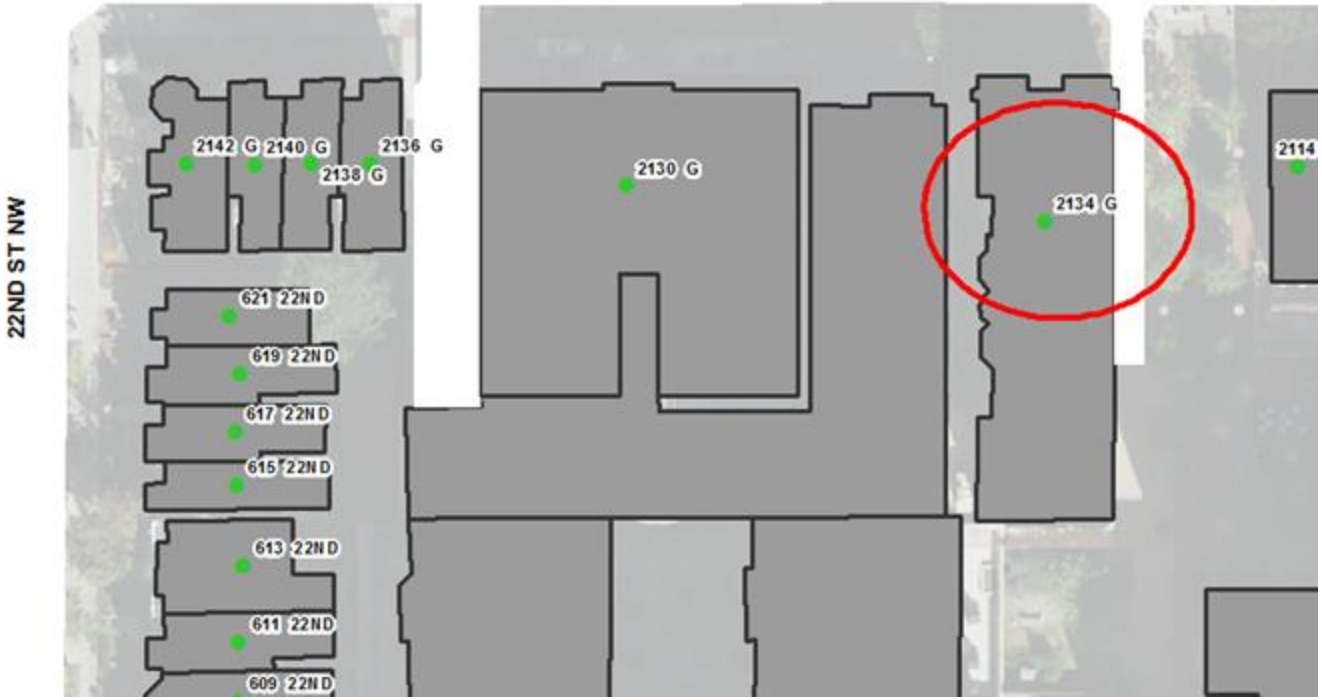

1299 PENNSYLVANIA AVENUE NW	NOT ON STREET

The building does not border Pennsylvania Avenue NW and instead border 13TH STREET NW and E STREET NW

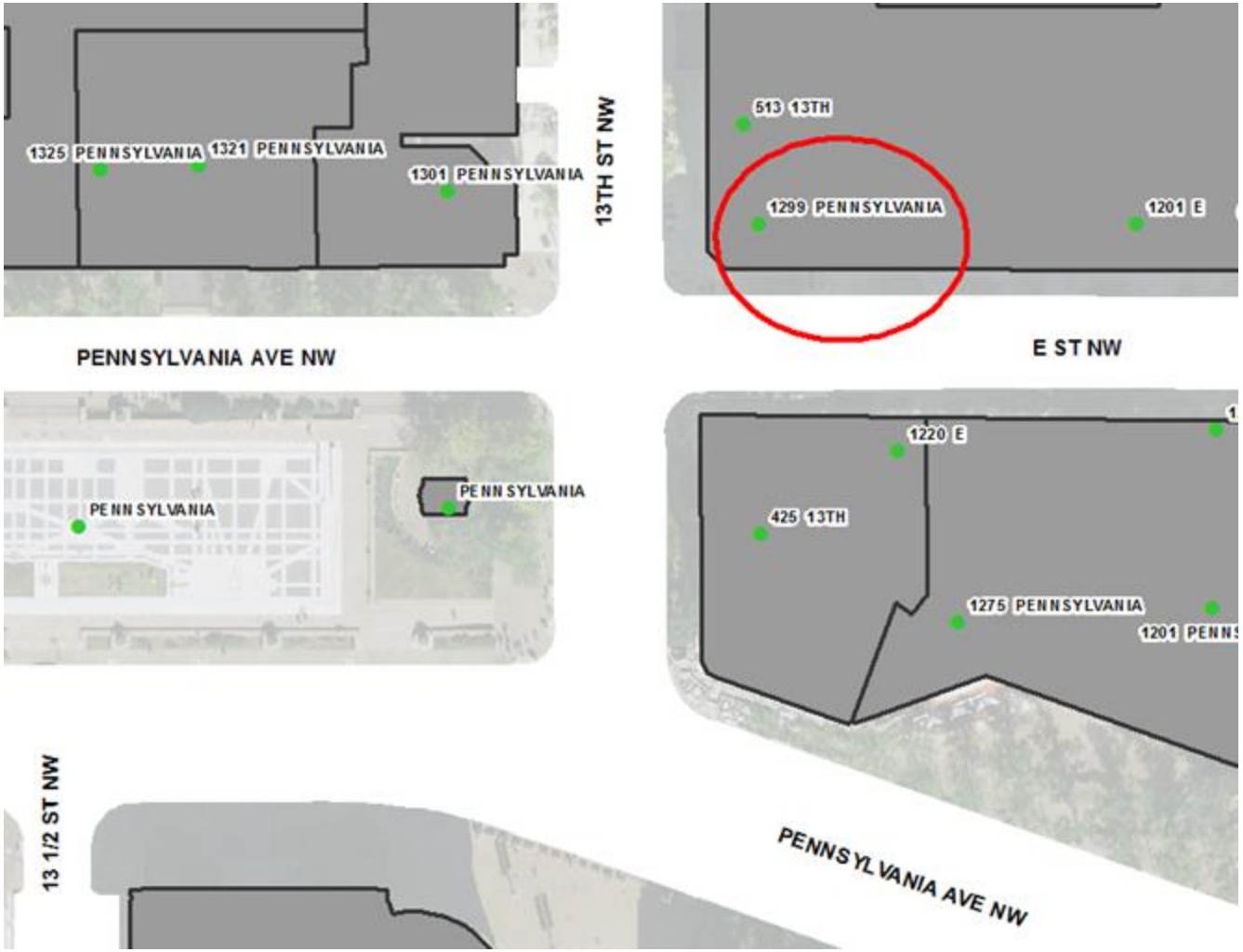

2825 ROCK CREEK DRIVE NW	WRONG HUNDRED BLOCK, WRONG SIDE OF STREET

The house should be a 2500 Block address with an even number.

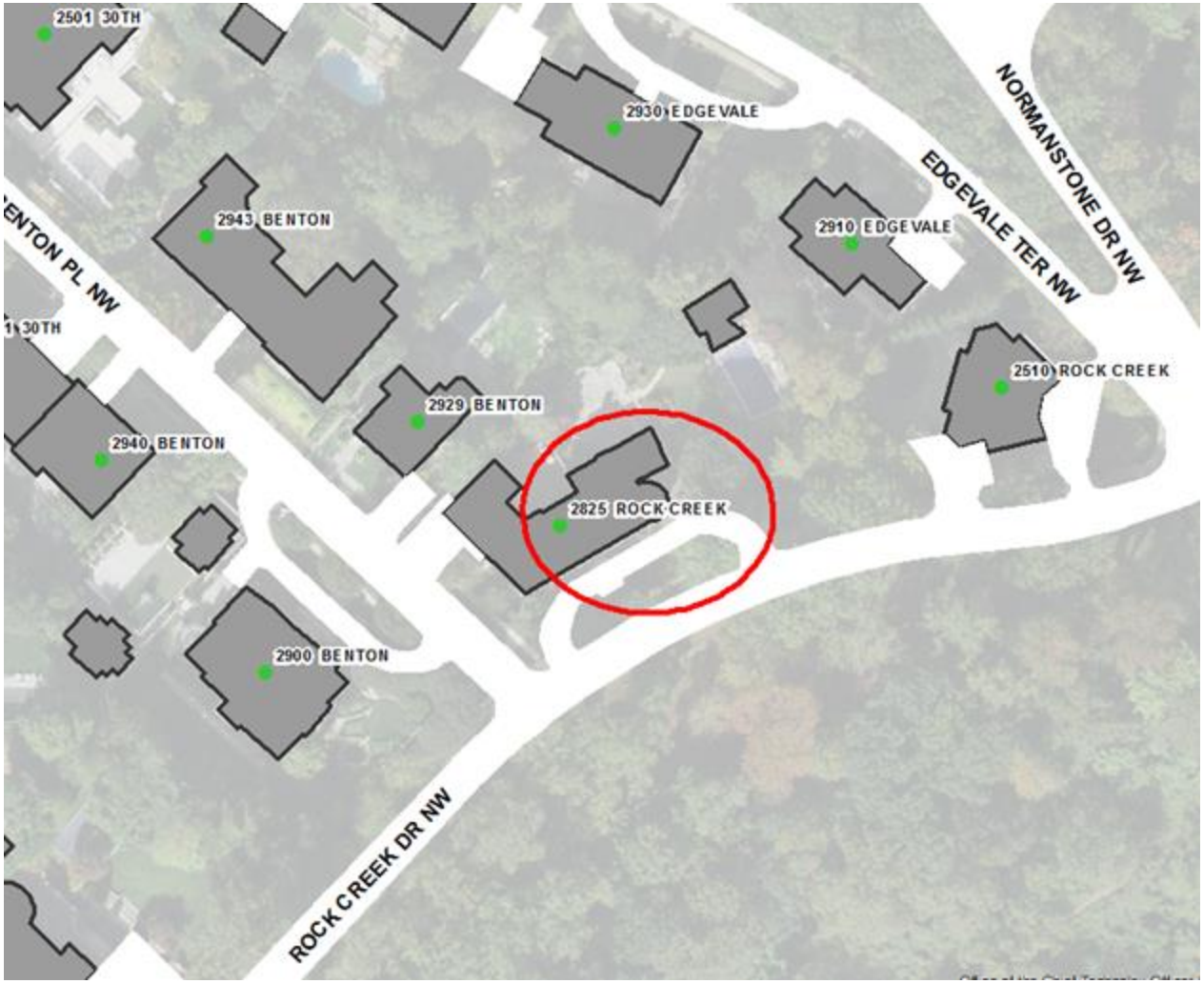

4251 - 4257 FORDHAM ROAD NW	OUT OF SEQUENCE

Townhouse addresses are in reverse sequence.

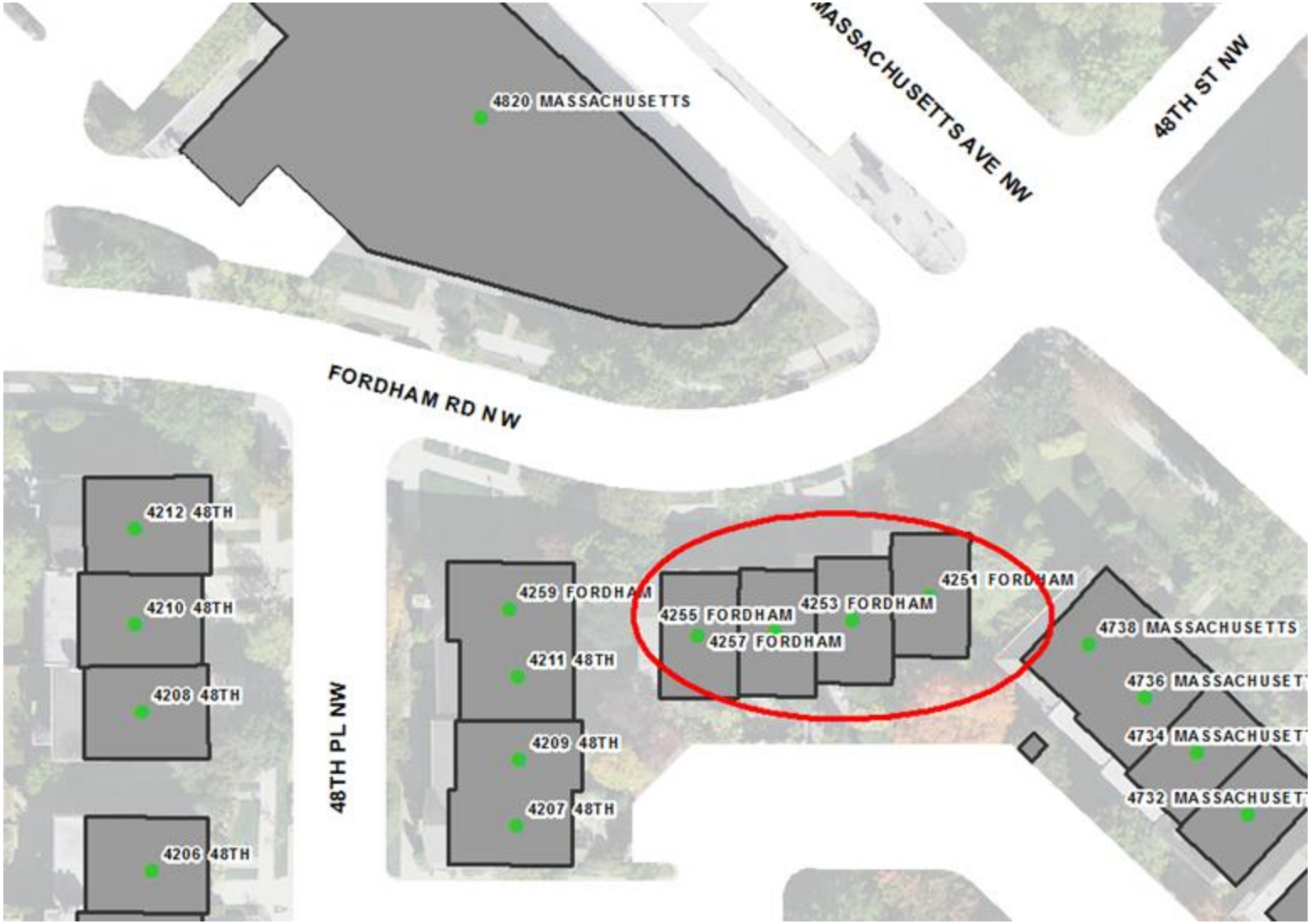

5910 14TH STREET NW	OUT OF SEQUENCE

Apartment building is OUT OF SEQUENCE with 5912 14TH STREET NW (which is south of MILITARY ROAD NW)

5303 – 5309 ARIZONA AVENUE NW	HUNDRED BLOCK ISSUE

5300 AND 2700 Numbers in the same block; Should be the 2700 BLOCK.

1900 PENNSYLVANIA AVENUE NW	OUT OF SEQUENCE

Address is west of 1902 Pennsylvania Avenue NW.

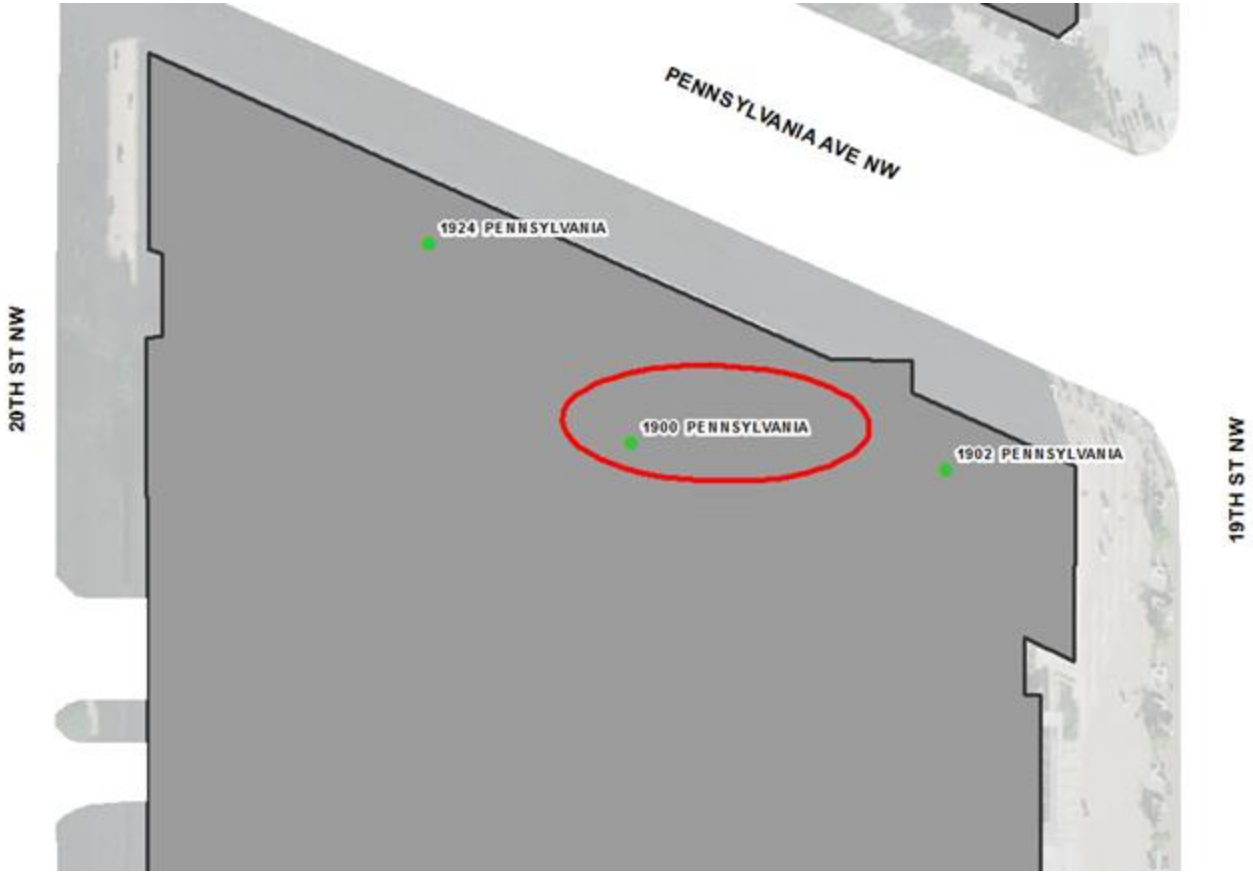

5100 BLOCK OF 52ND ST NW	HUNDRED BLOCK ISSUE

Should 4200 BLOCK OF 52ND STREET NW

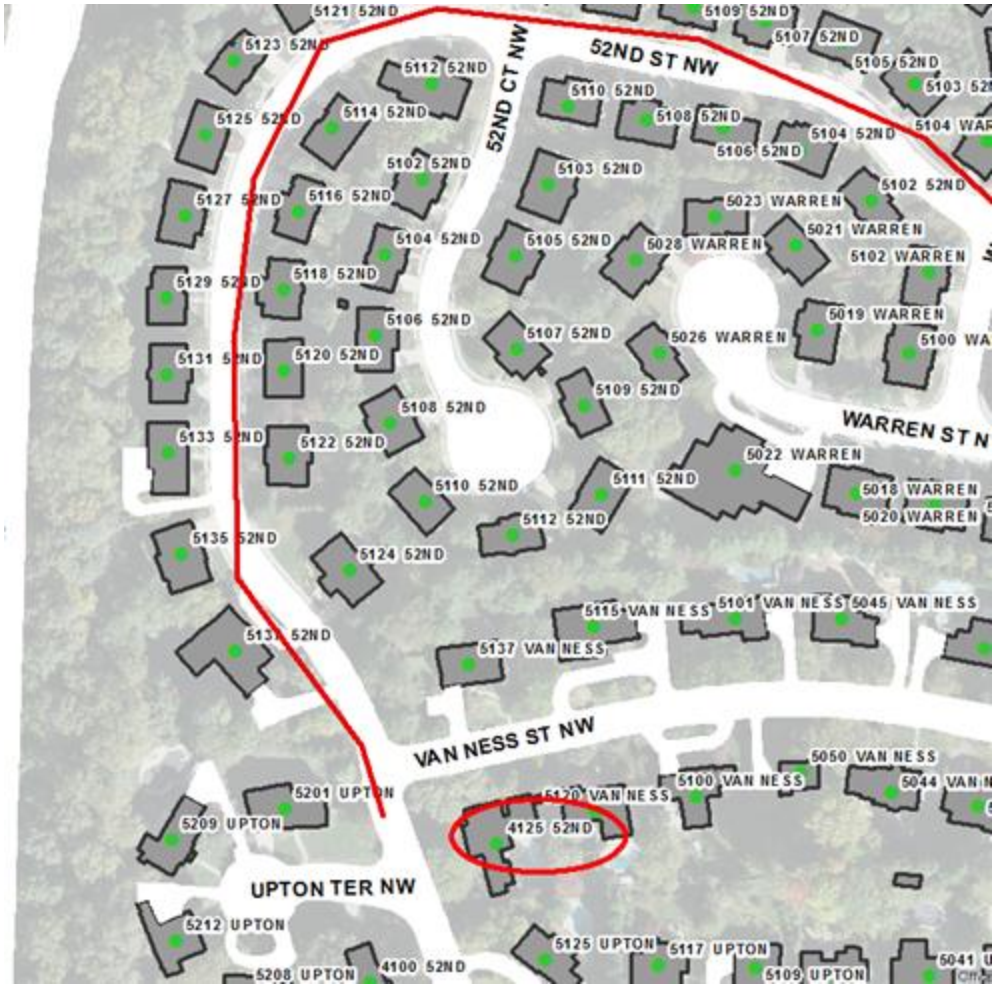

200 CONSTITUTION AVENUE NE	WRONG SIDE OF STREET

US Department of Labor has an even address on the odd side of the street.

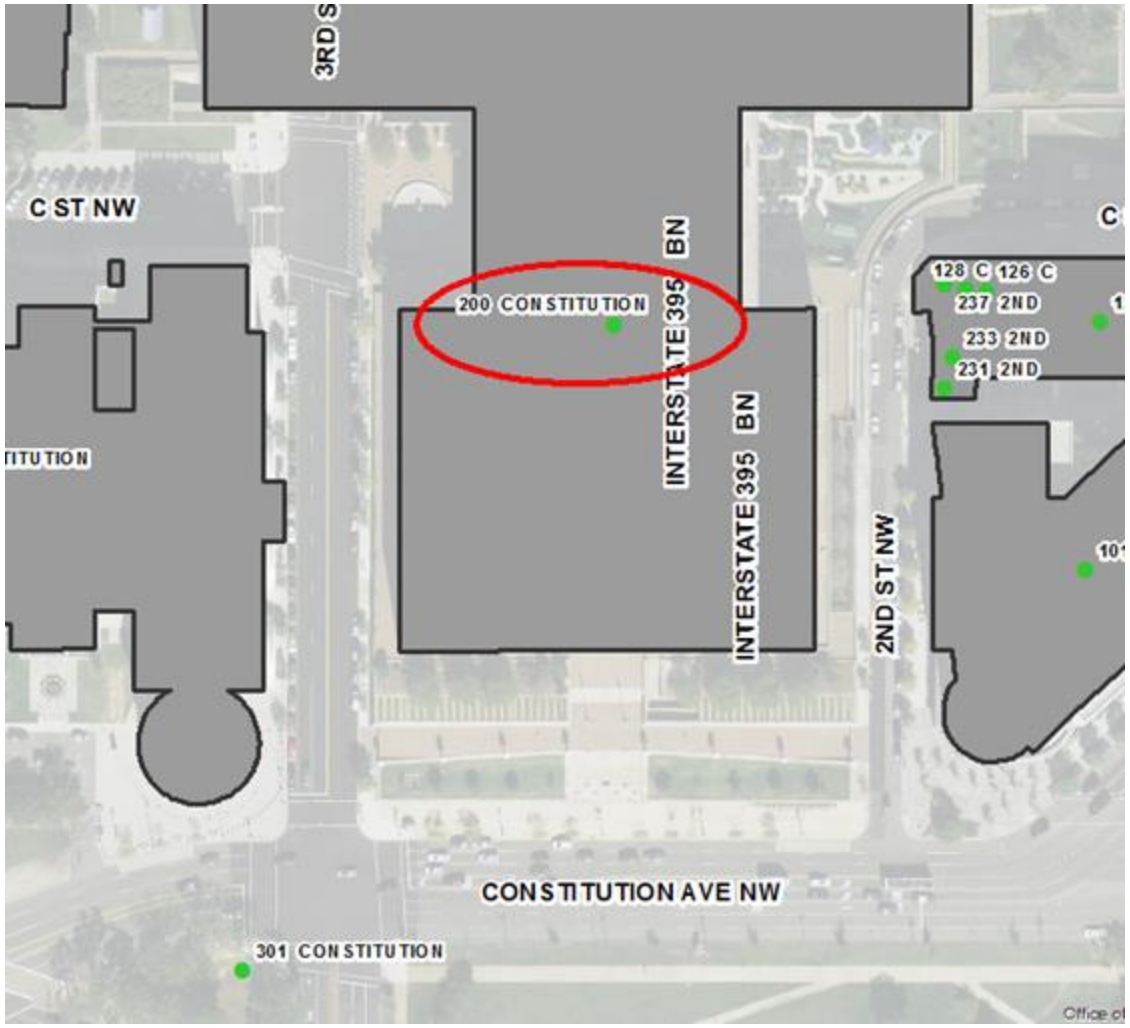

649 NEW YORK AVE NW	OUT OF SEQUENCE

West of the main address for building which is
655 NEW YORK AVENUE NW

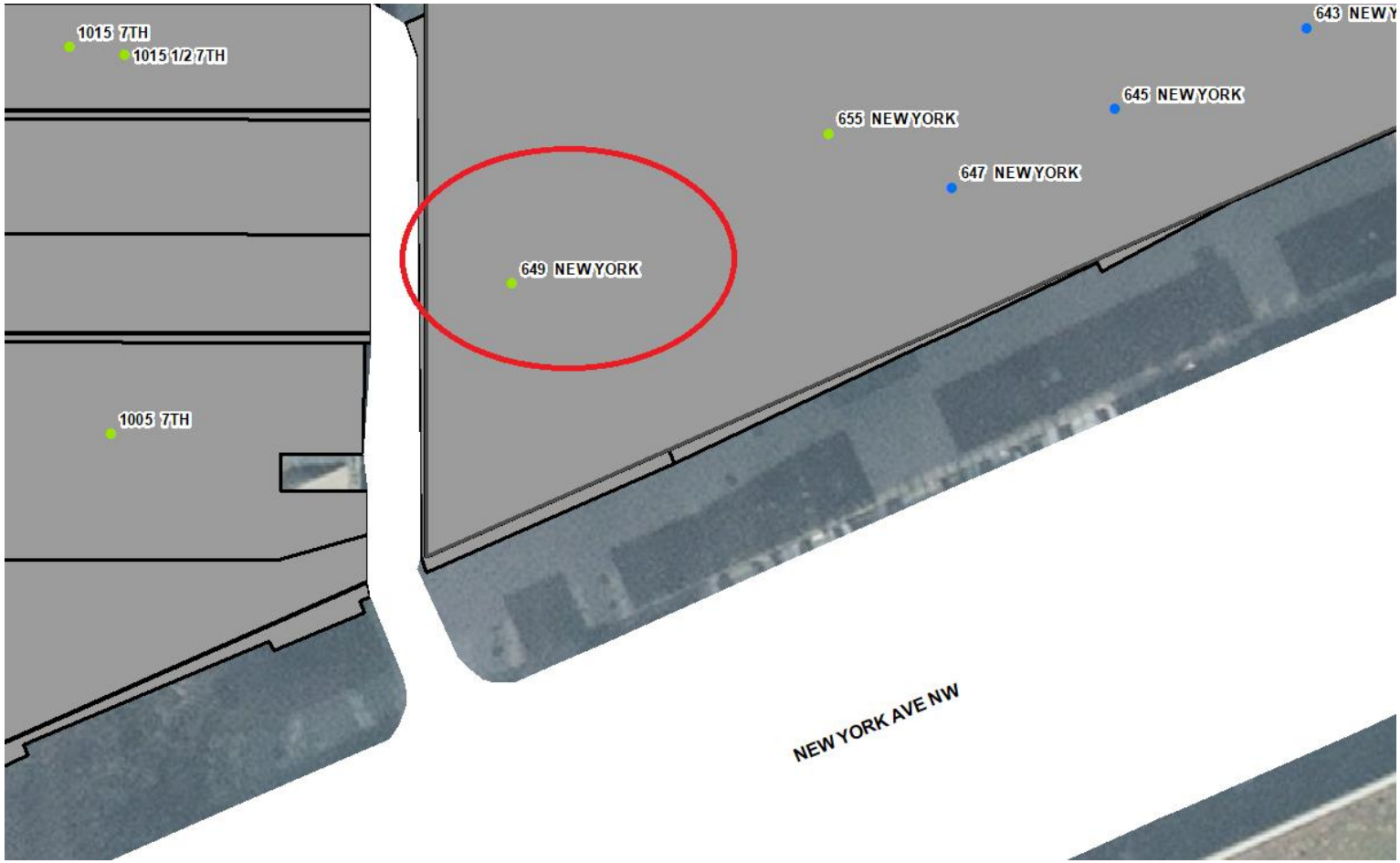

3510 O ST NW	MULTIPLE LOCATIONS

Located in a rowhouse and for a larger building further west on O Street NW

O ST NW

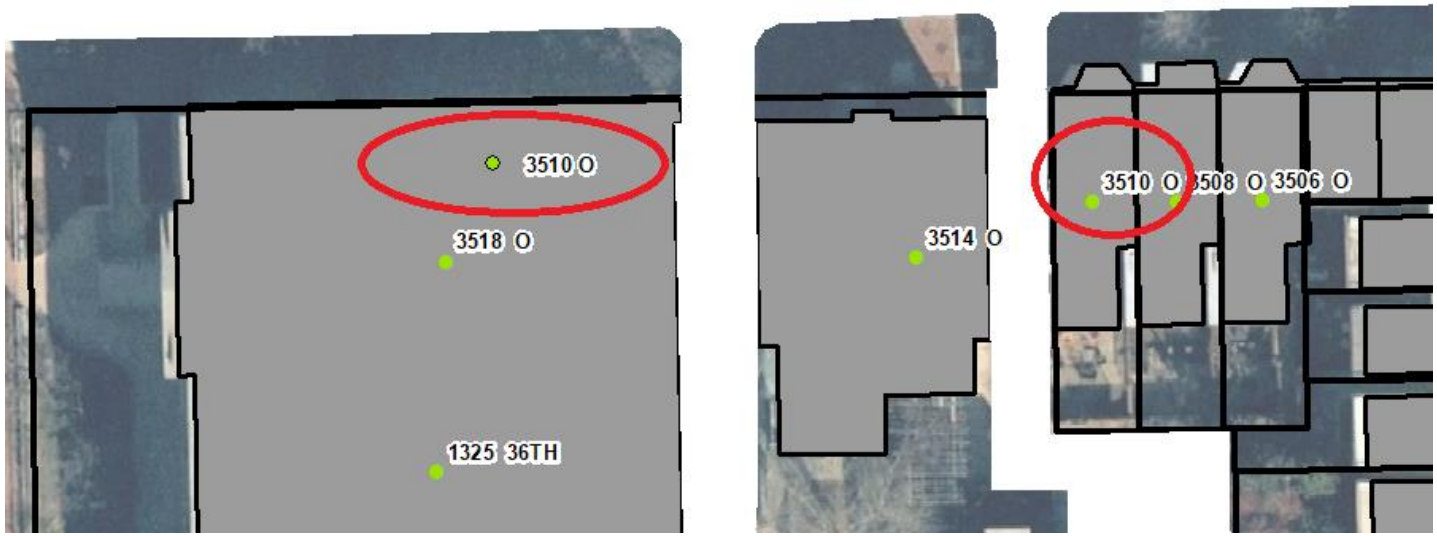

Address Anomalies in NE

1801 & 1899 9TH STREET NE 1301 & 1401 W & 1900 W STREET NE	HUNDRED BLOCK ISSUE, WRONG SIDE OF STREET, FAR FROM STREET

Many Addresses are problematic here.

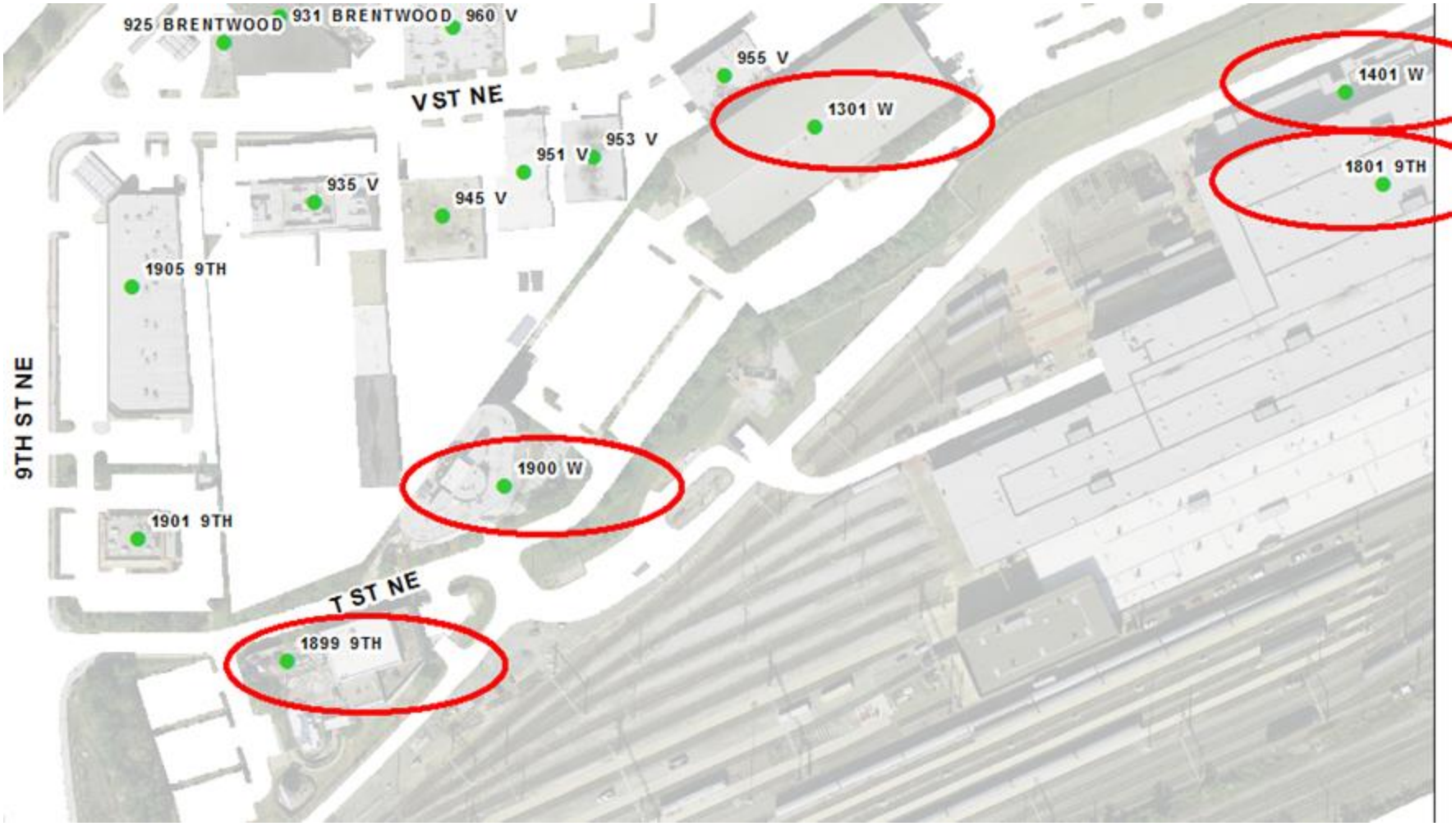

1007 46TH STREET NE	OUT OF SEQUENCE

Between 1021 and 1027 47th STREET NE

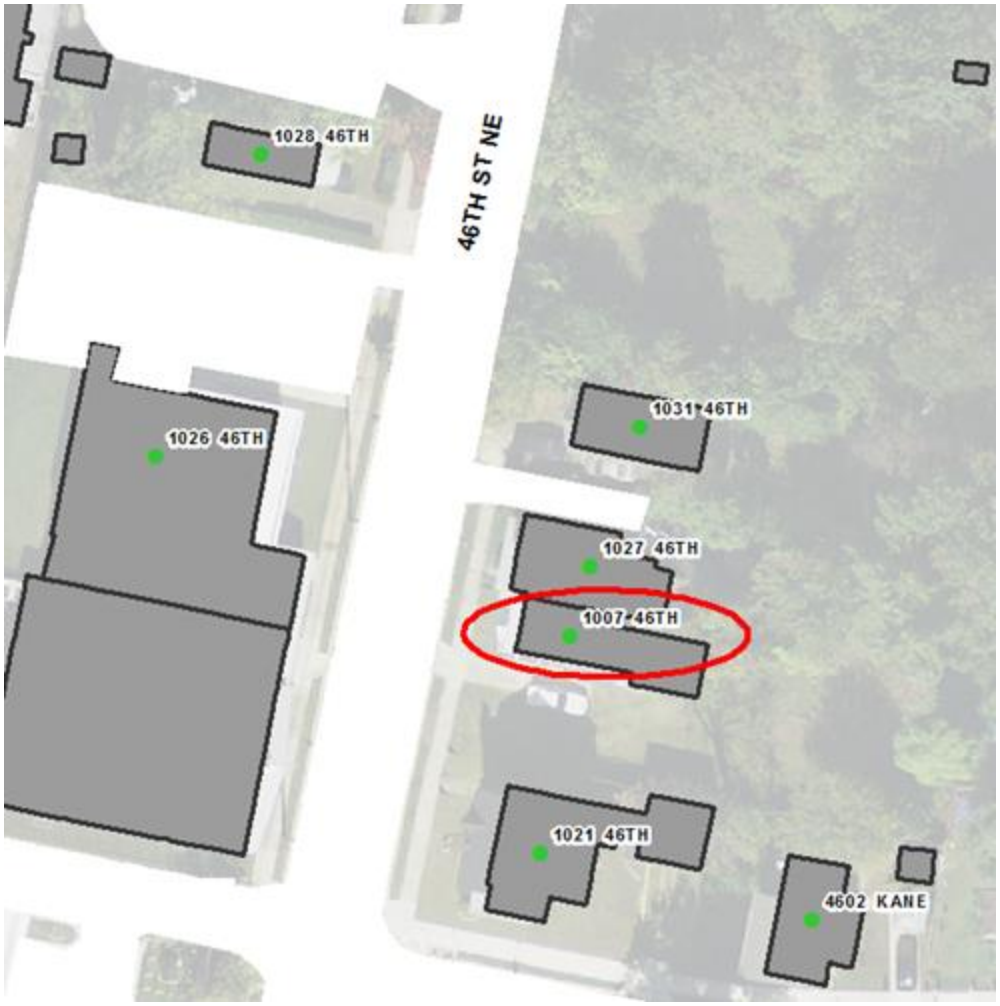

1217, 1219, 1221 DIVISION AVENUE NE	HUNDRED BLOCK ISSUE

Residential. Should be in 900 Block addresses.

300 & 302 36TH STREET NE	NOT ON STREET

These two addresses face Kenilworth Ave NE and not 36TH ST NE

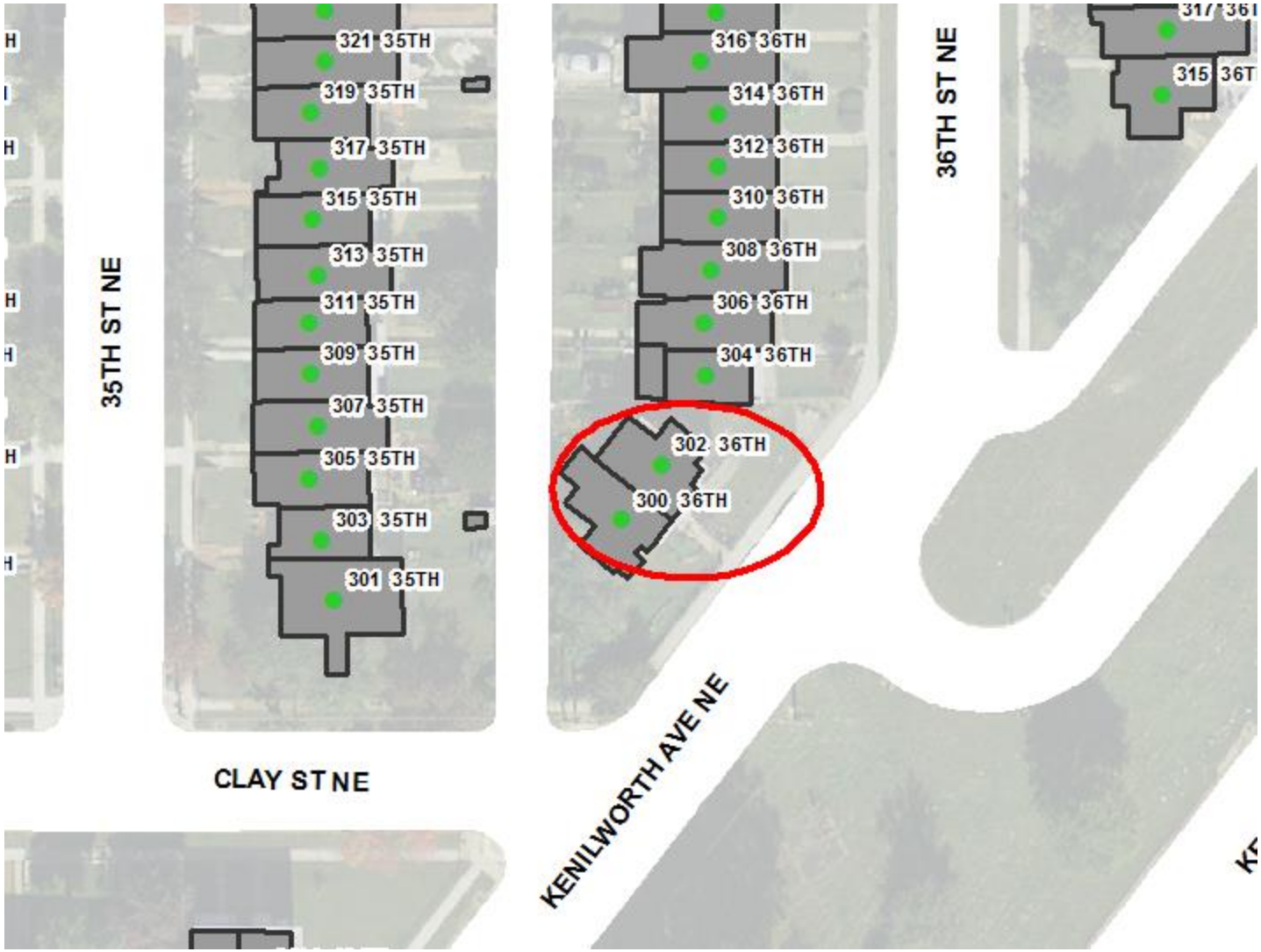

2500 BENNING ROAD NE	NOT ON STREET

School is located on 26TH STREET NE and not on BENNING ROAD NE

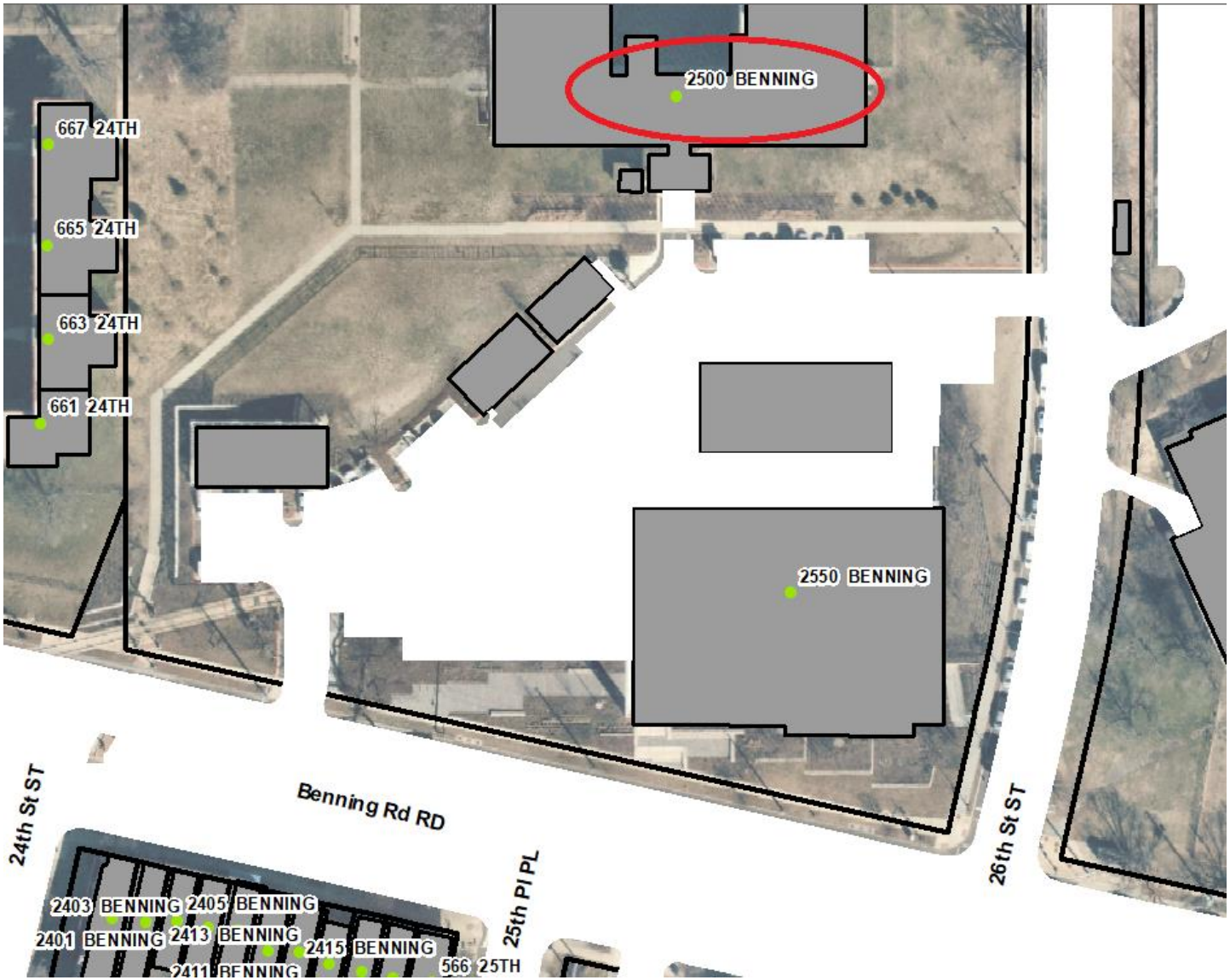

2219 LINCOLN ROAD NE	WRONG SIDE OF STREET

Cemetery address is an odd address on the even side of the street.

99 NEW YORK AVENUE NE	WRONG HUNDRED BLOCK

ATF Headquarters should be a 100 Block Address as it is between 1st STREET NE and 2ND STREET NE.

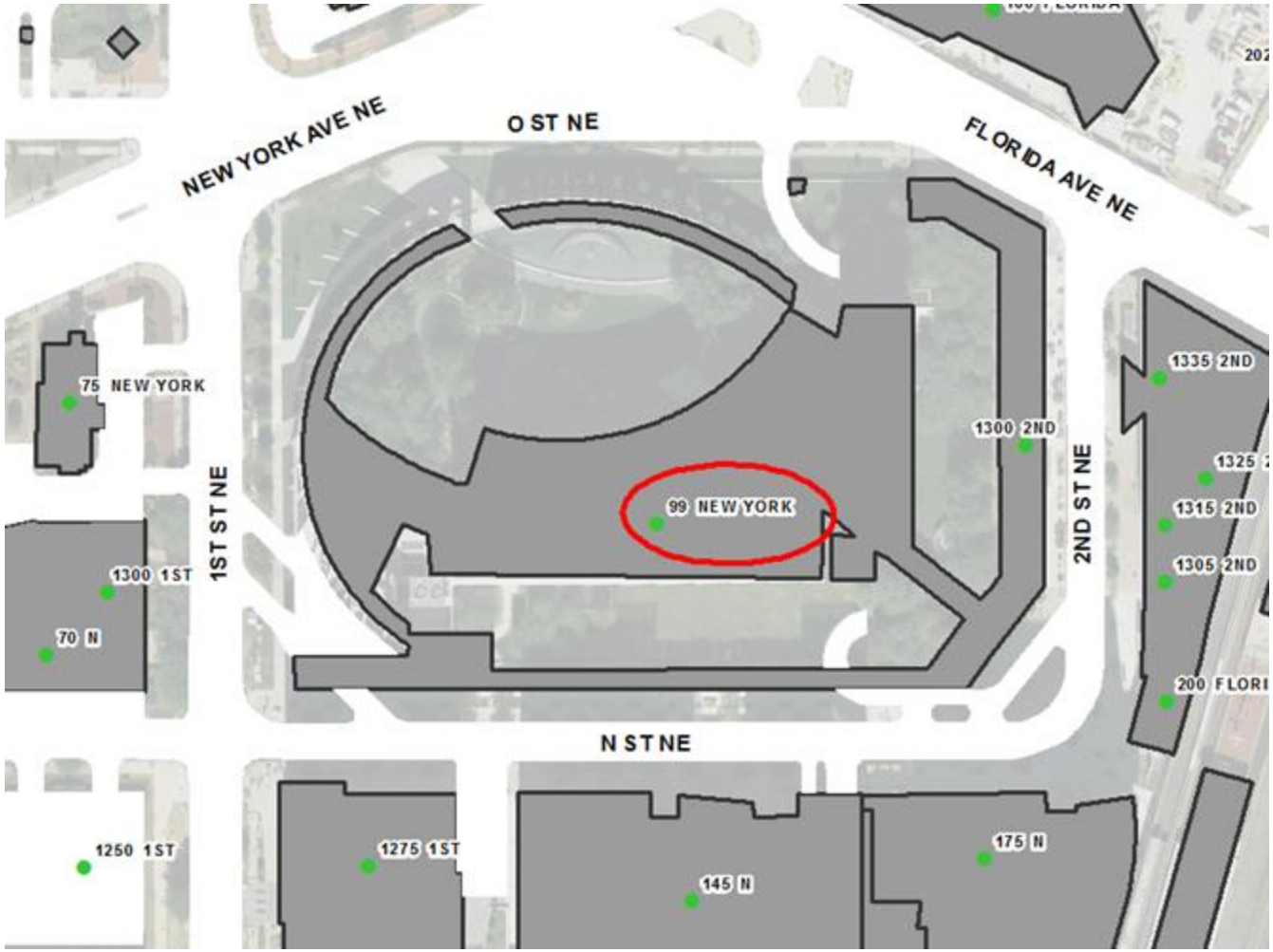

635 49th STREET NE	OUT OF SEQUENCE

Falls north of 651 49TH STREET NE

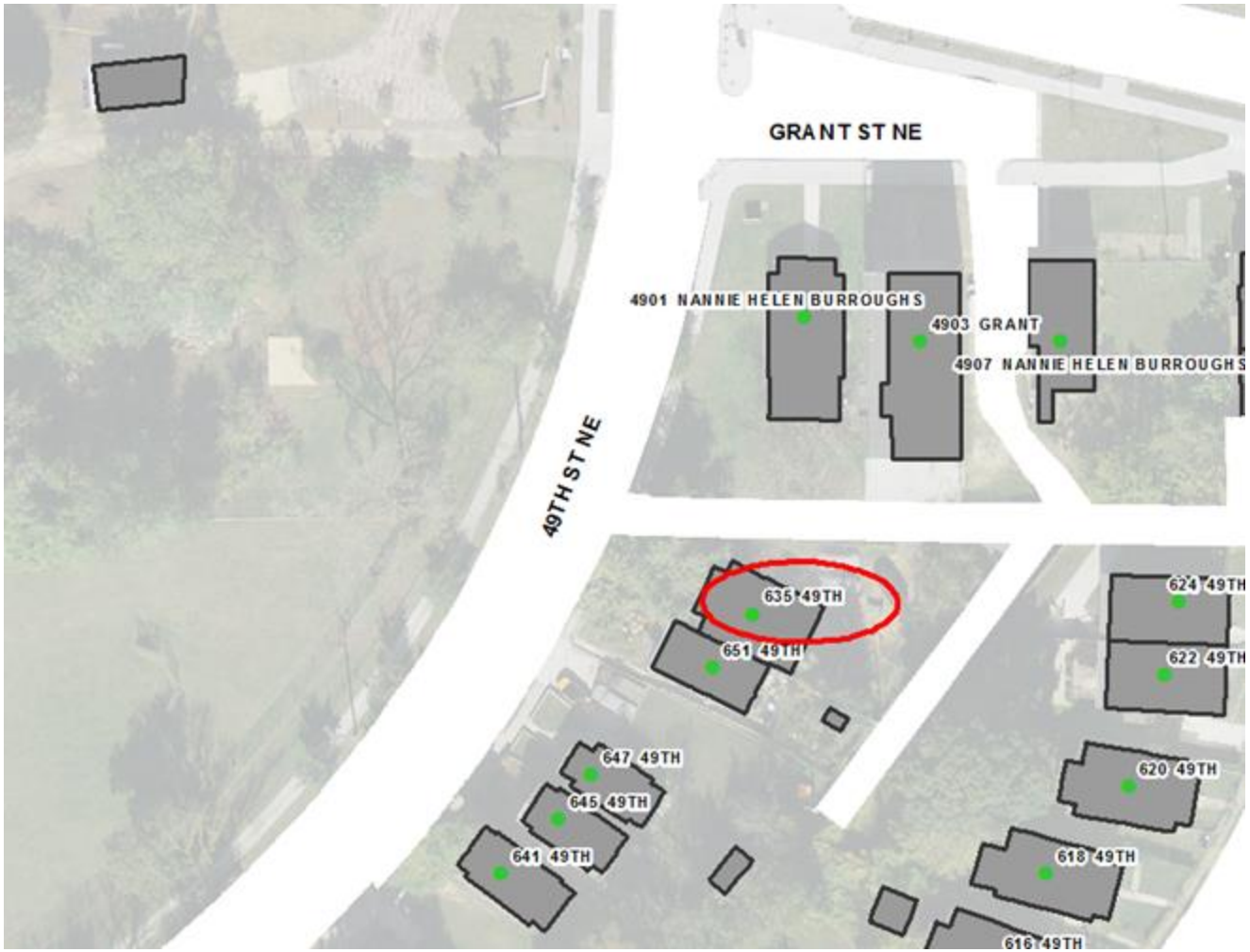

332 58TH STREET NE	WRONG SIDE OF STREET

House has an even address, but is located on the odd side of the street.

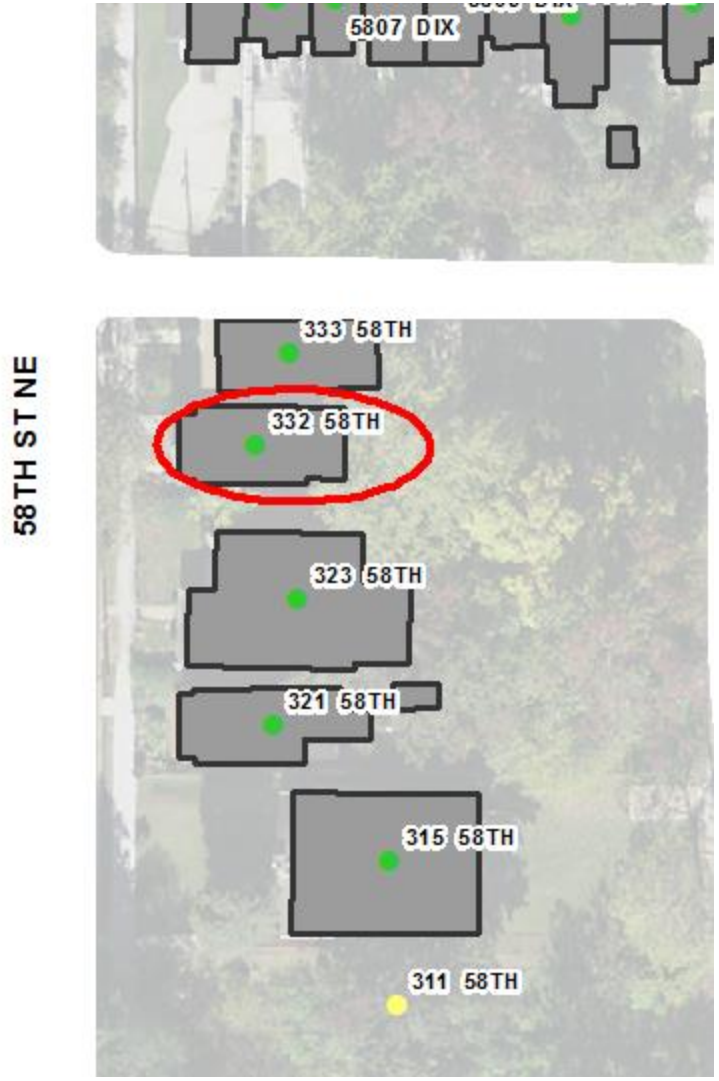

925, 927 DIVISION AVENUE NE	OUT OF SEQUENCE

925, 827 DIVISION AVENUE NE are located north of 945 DIVISION AVENUE NE.

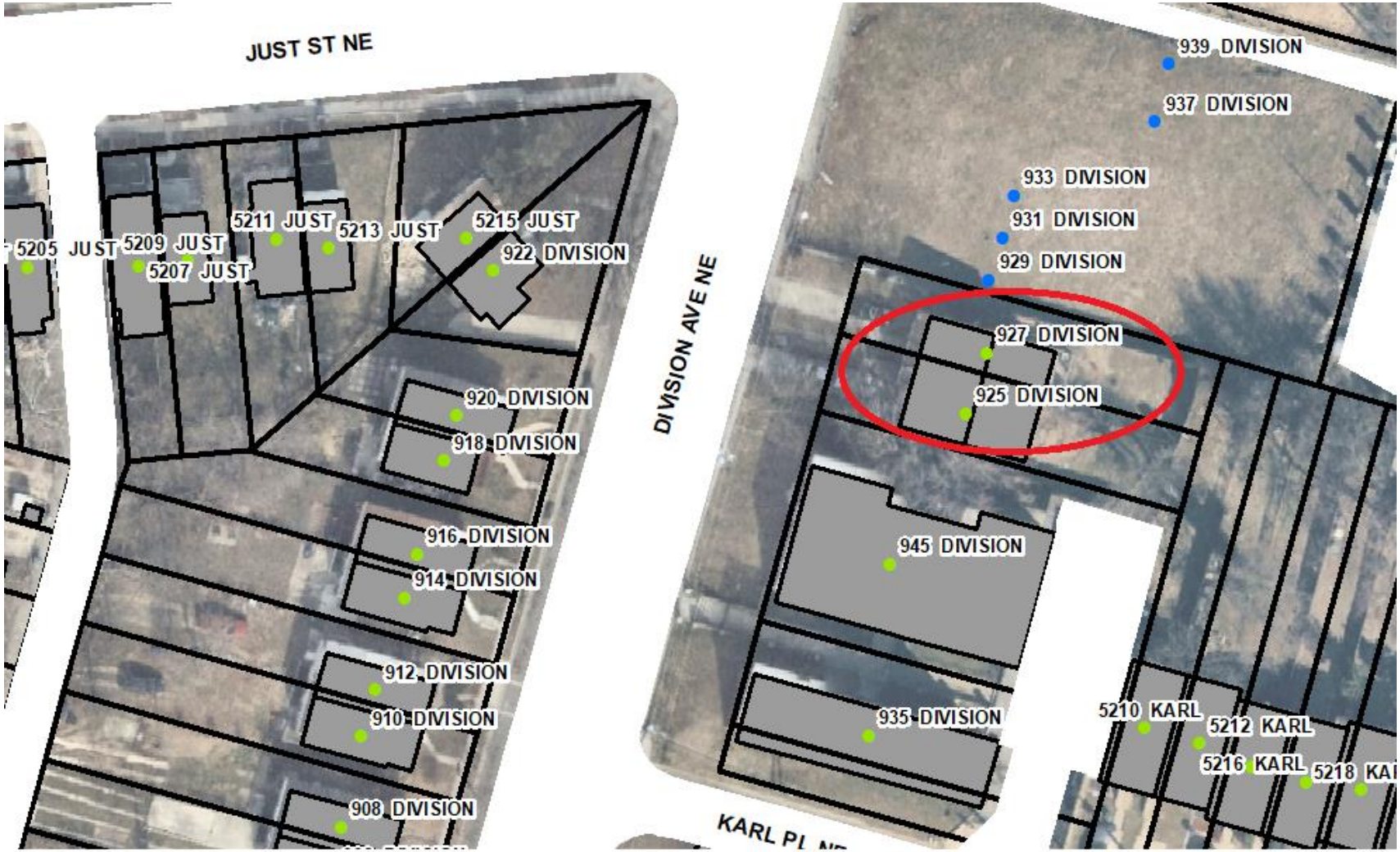

324 59TH STREET NE	OUT OF SEQUENCE

Falls between 314 and 316

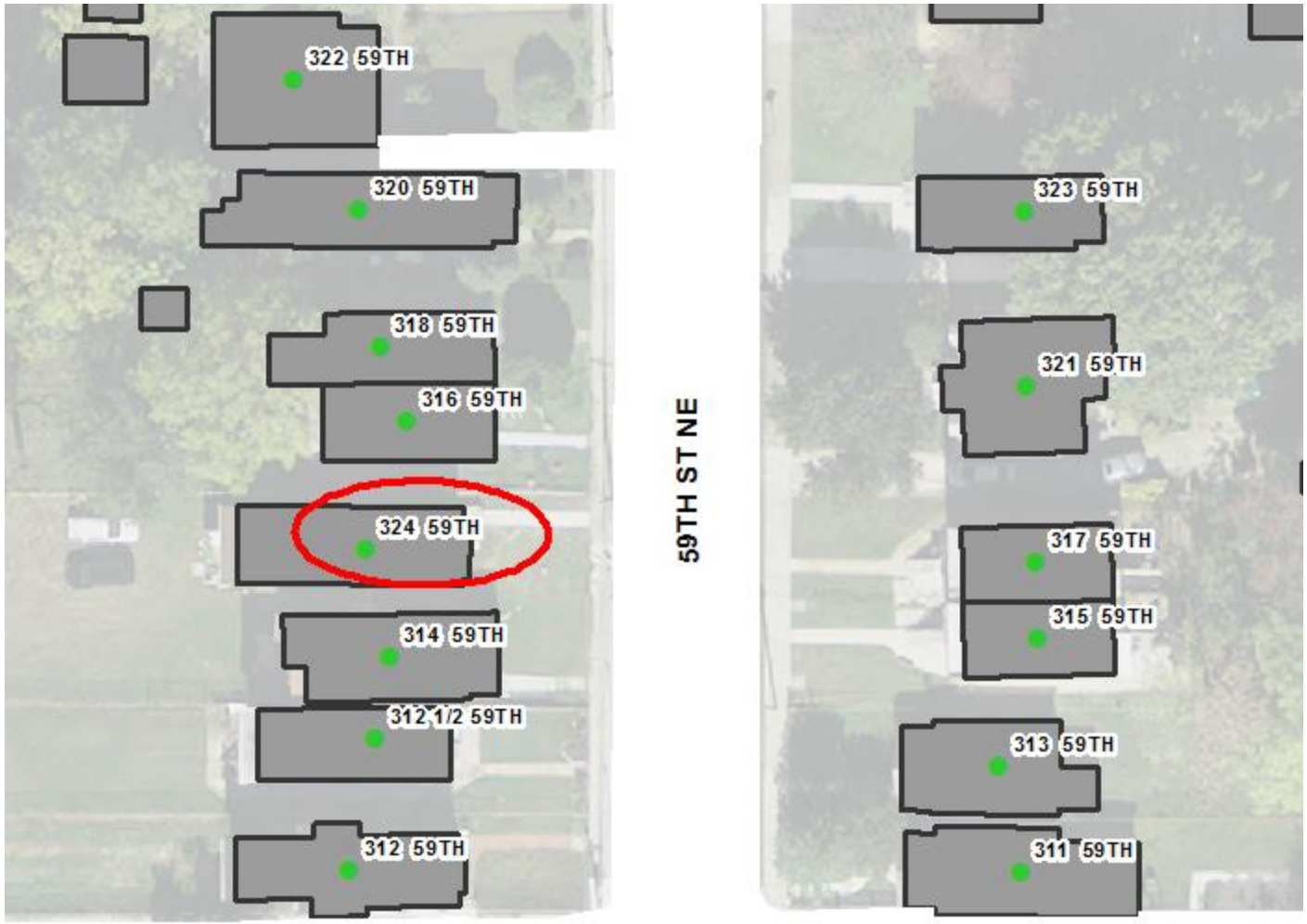

5581 & 5585 SOUTH DAKOTA AVENUE NE	FAR FROM STREET

SOUTH DAKOTA AVENUE NE was dramatically reconfigured here. These two addresses were thus no longer near SOUTH DAKOTA AVENUE NE

1720 & 1721 CORCORAN STREET NE	WRONG SIDE OF STREET

Apartment buildings are on opposite sides of the street.

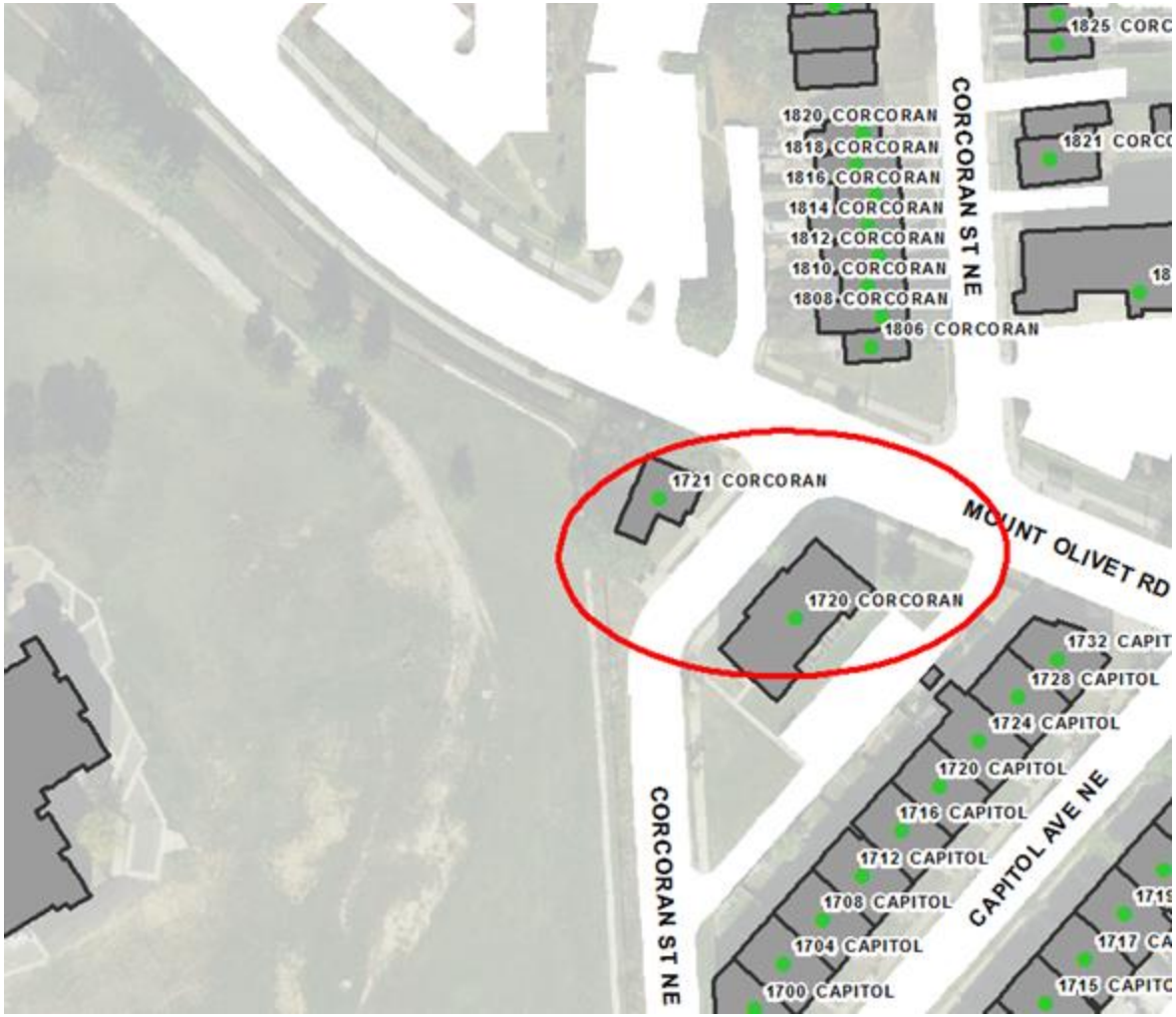

3298 FORT LINCOLN DRIVE NE	WRONG SIDE OF STREET

Large apartment building which has an even address is located on odd side of the street.

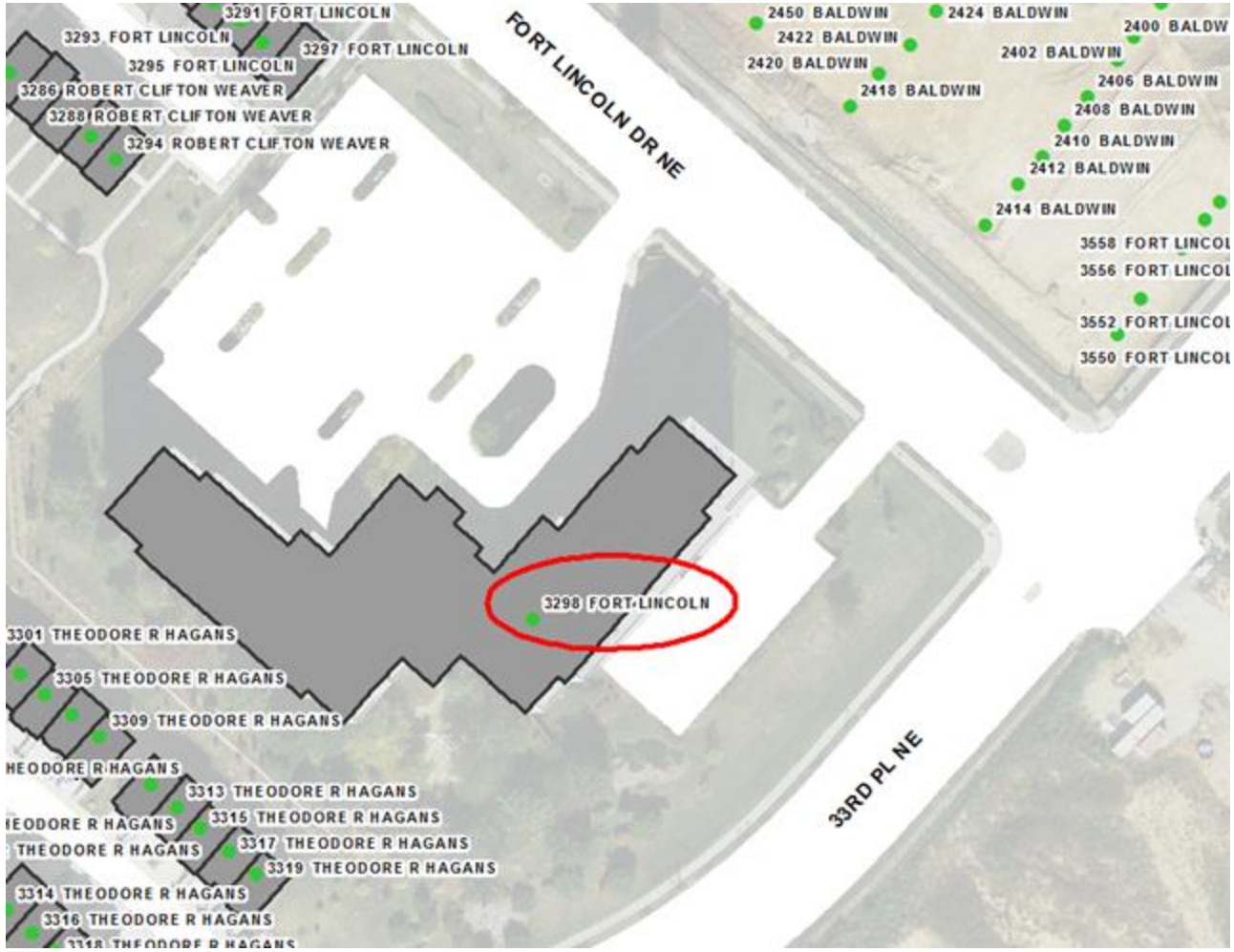

1404 JACKSON STREET NE	HUNDRED BLOCK ISSUE, WRONG SIDE OF STREET

Address should be a 1300 BLOCK Address. Even address on the odd side of the street.

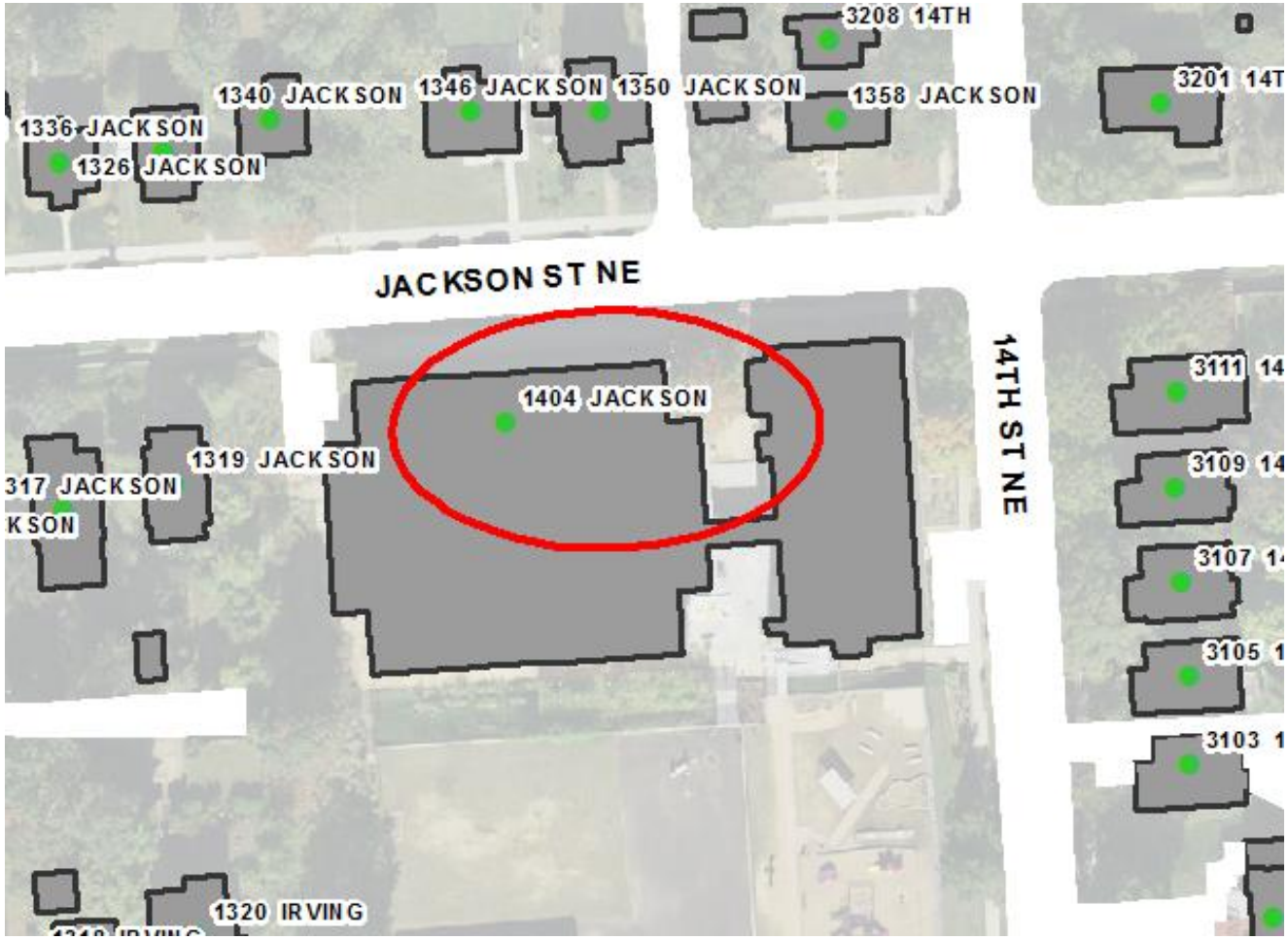

1108 51ST STREET NE	OUT OF SEQUENCE

Address of house is OUT OF SEQUENCE with 1118 and 1122.

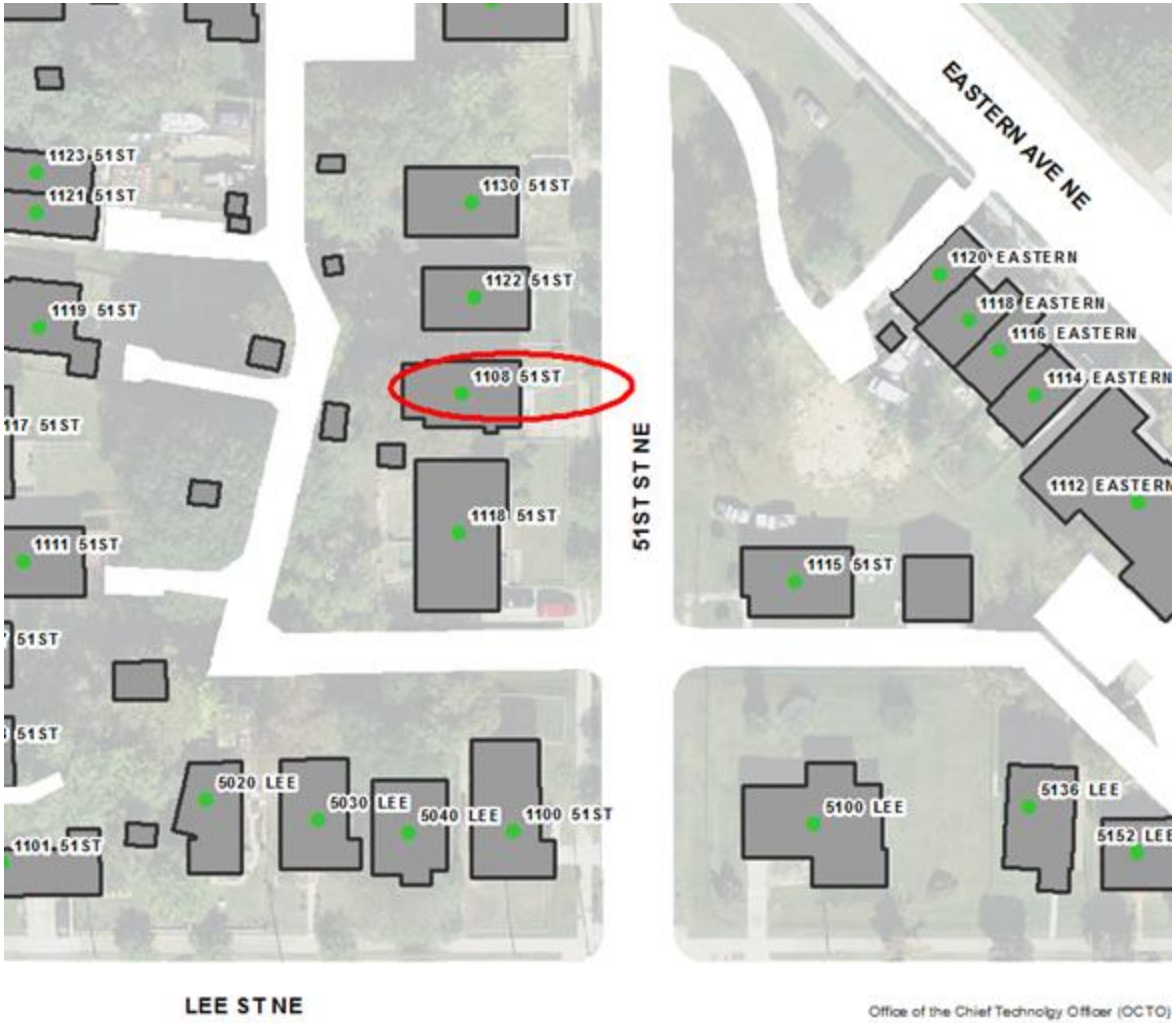

1541 DOUGLAS STREET NE	OUT OF SEQUENCE

Address of house is OUT OF SEQUENCE WITH 1551.

1905 BRENTWOOD ROAD NE	WRONG HUNDRED BLOCK

Address falls in the 800 BLOCK of BRENTWOOD ROAD NE.

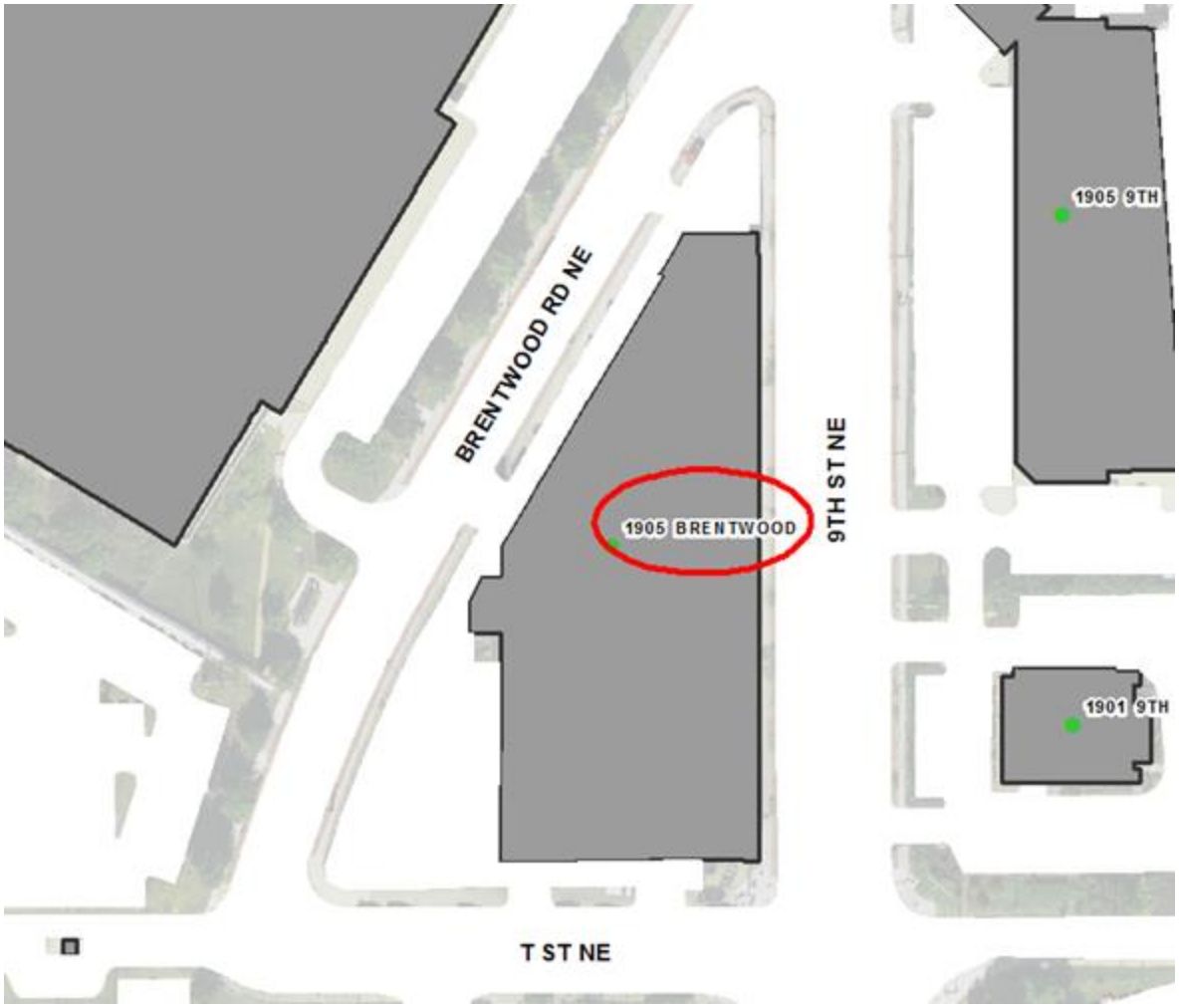

905 BRENTWOOD ROAD NE	WRONG HUNDRED BLOCK

Address falls in the 800 BLOCK of BRENTWOOD ROAD NE.

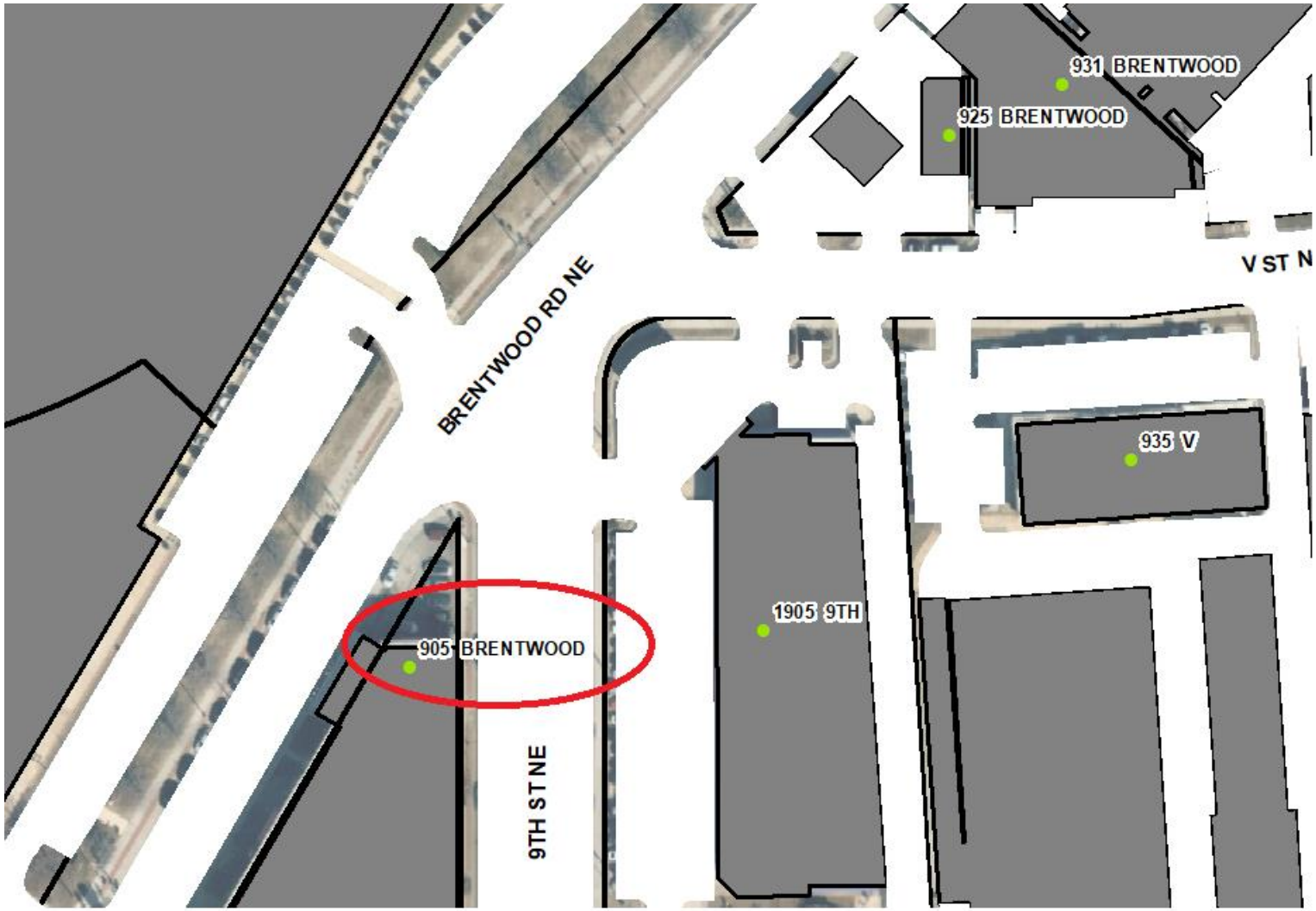

4809 & 4811 QUARLES STREET NE	WRONG SIDE OF STREET

Duplex addresses are odd addresses on the even side of the street.

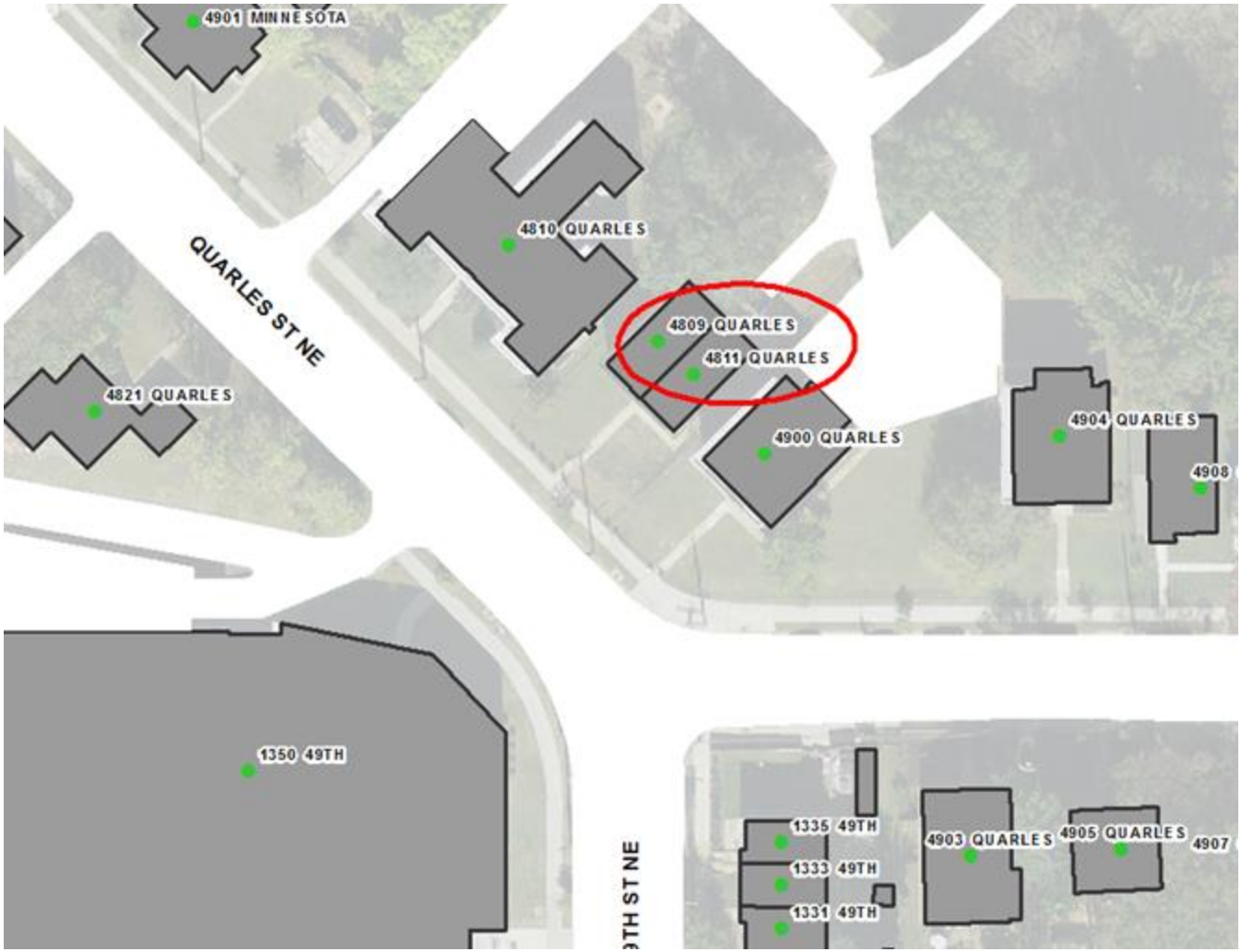

457 – 541 RIGGS ROAD NE	WRONG HUNDRED BLOCK

East of 501 RIGGS ROAD NE – wrong block?

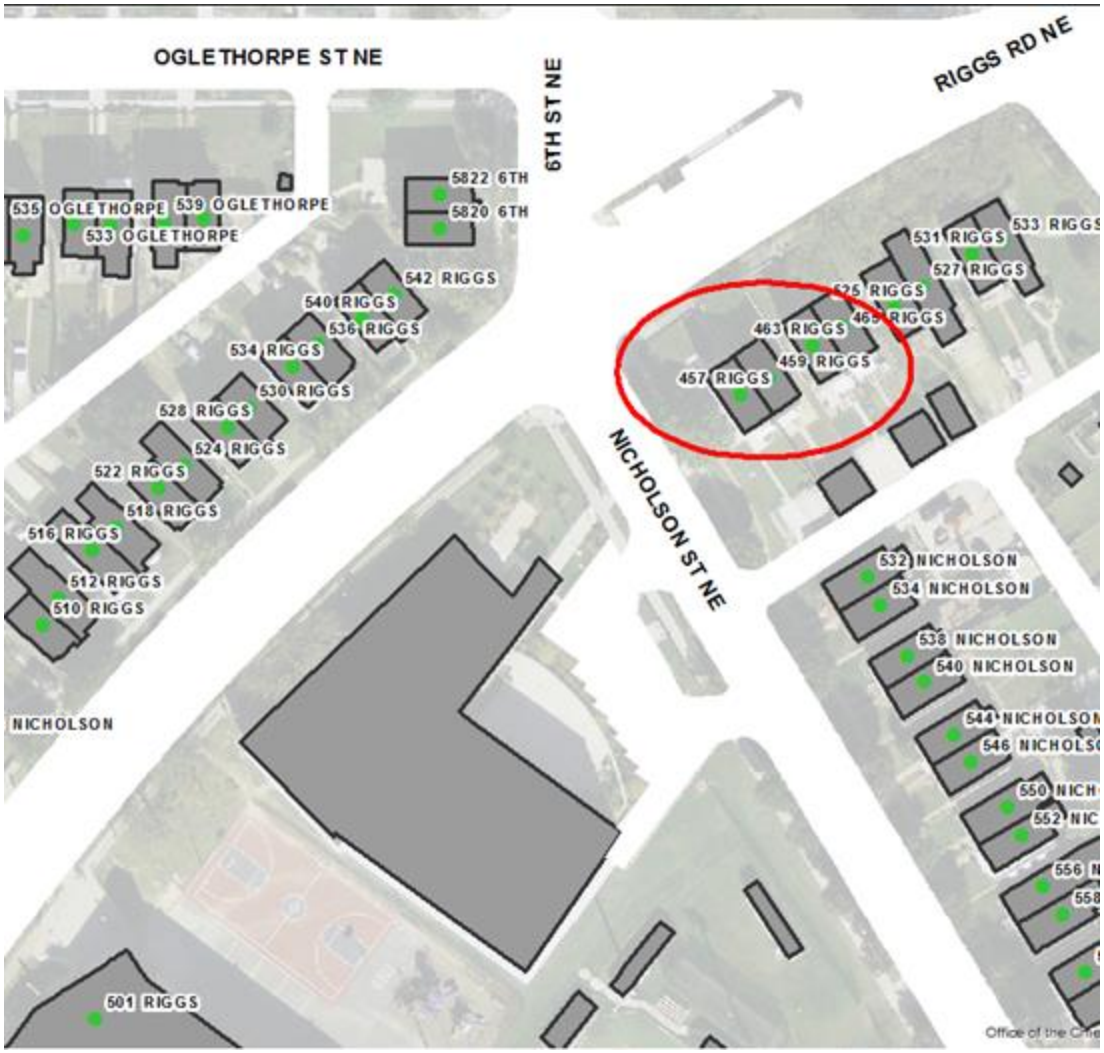

1020 EASTERN AVENUE NE	OUT OF SEQUENCE

Located between 1100 and 1104.

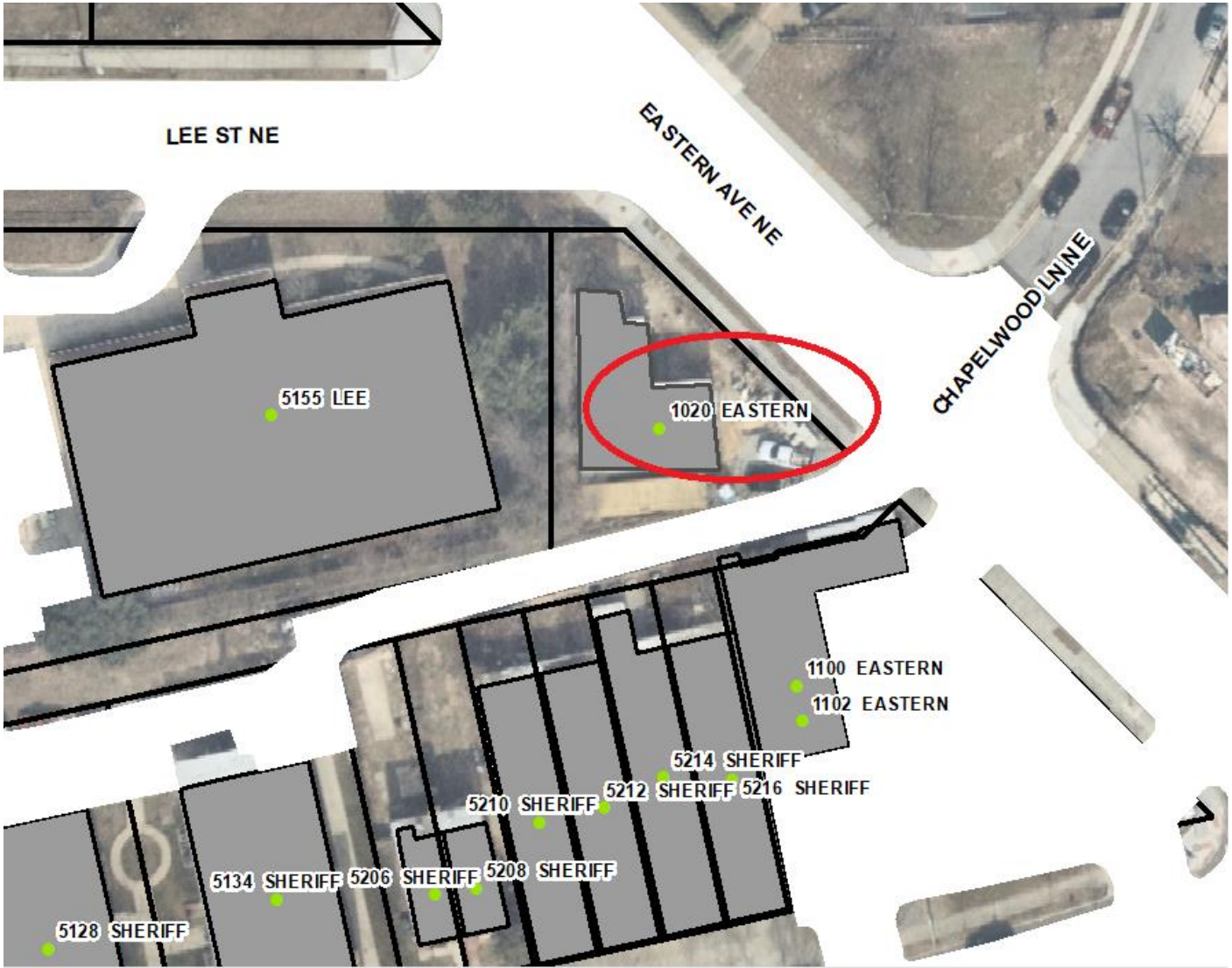

4575 KANE PLACE NE | WRONG HUNDRED BLOCK

4575 Kane Place NE is east of 46th street - logically east of 46th street should be 4600 BLK addresses

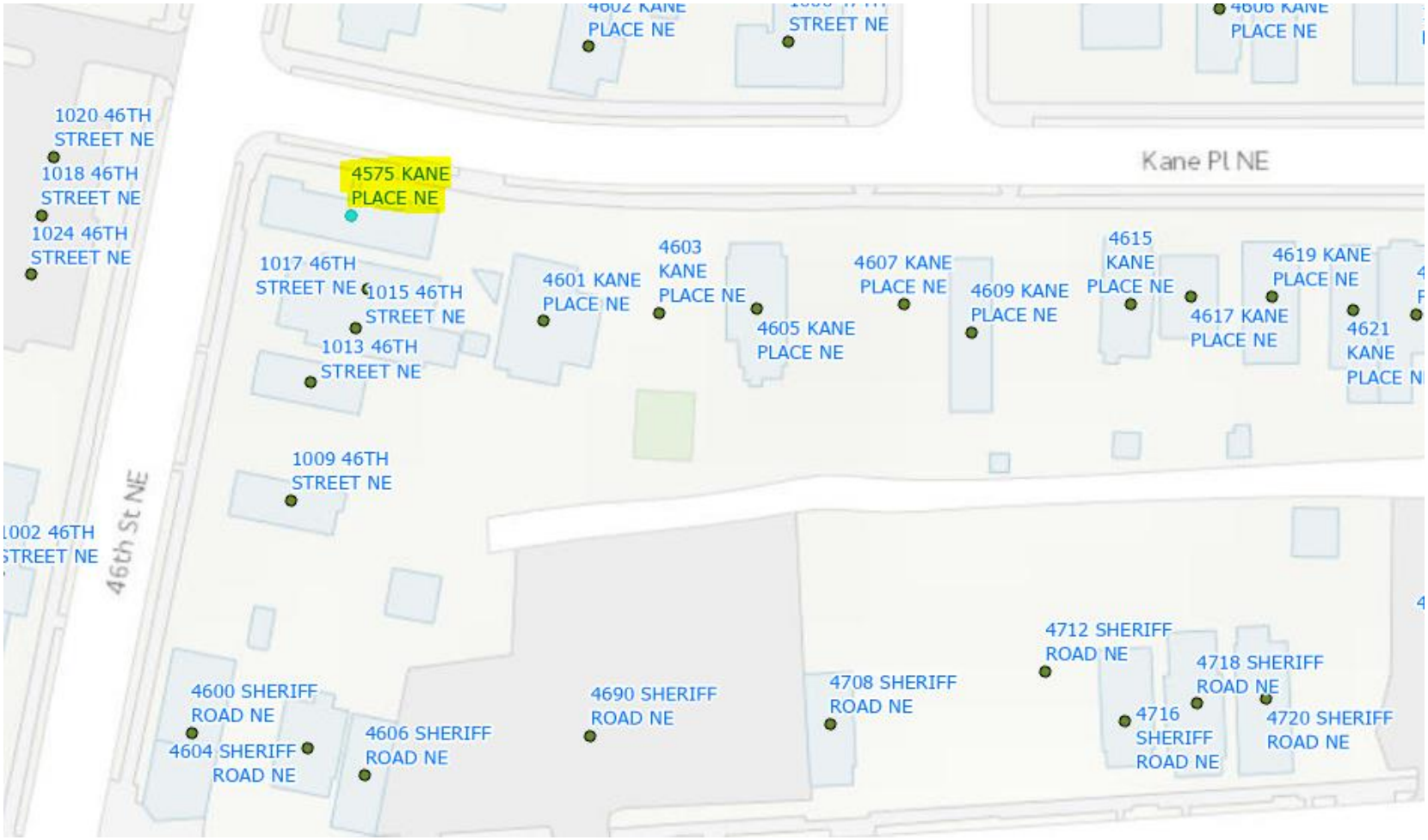

4835 LEE STREET NE | WRONG SIDE OF STREET

4835 Lee Street NE is on North side of the street - odd addresses should be on the south side

4821 JAY ST NE | NOT ON STREET

4821 JAY ST NE is located a couple hundred feet south of Jay Street and fronts to 48th PLACE NE

408-414 53rd ST NE

WRONG HUNDRED BLOCK

408-414 53rd ST NE are south of DIX ST; the 400 block addresses should start north of DIX ST

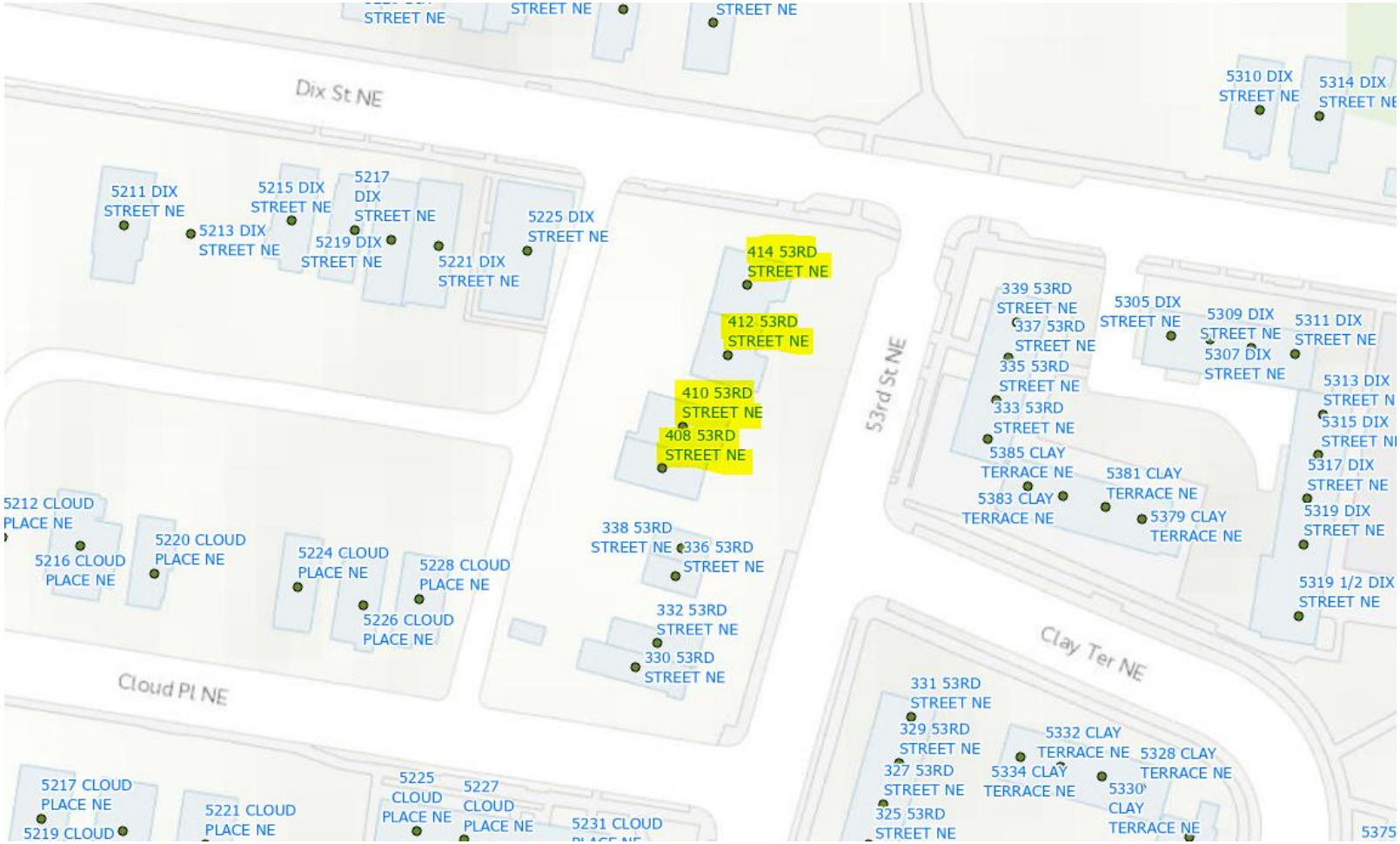

4925 – 4931 NANNIE HELEN BORROUGHS AVENUE NE	OUT OF SEQUENCE

Addresses are east of 4933 and 4935 NANNIE HELEN BORROUGHS AVENUE NE

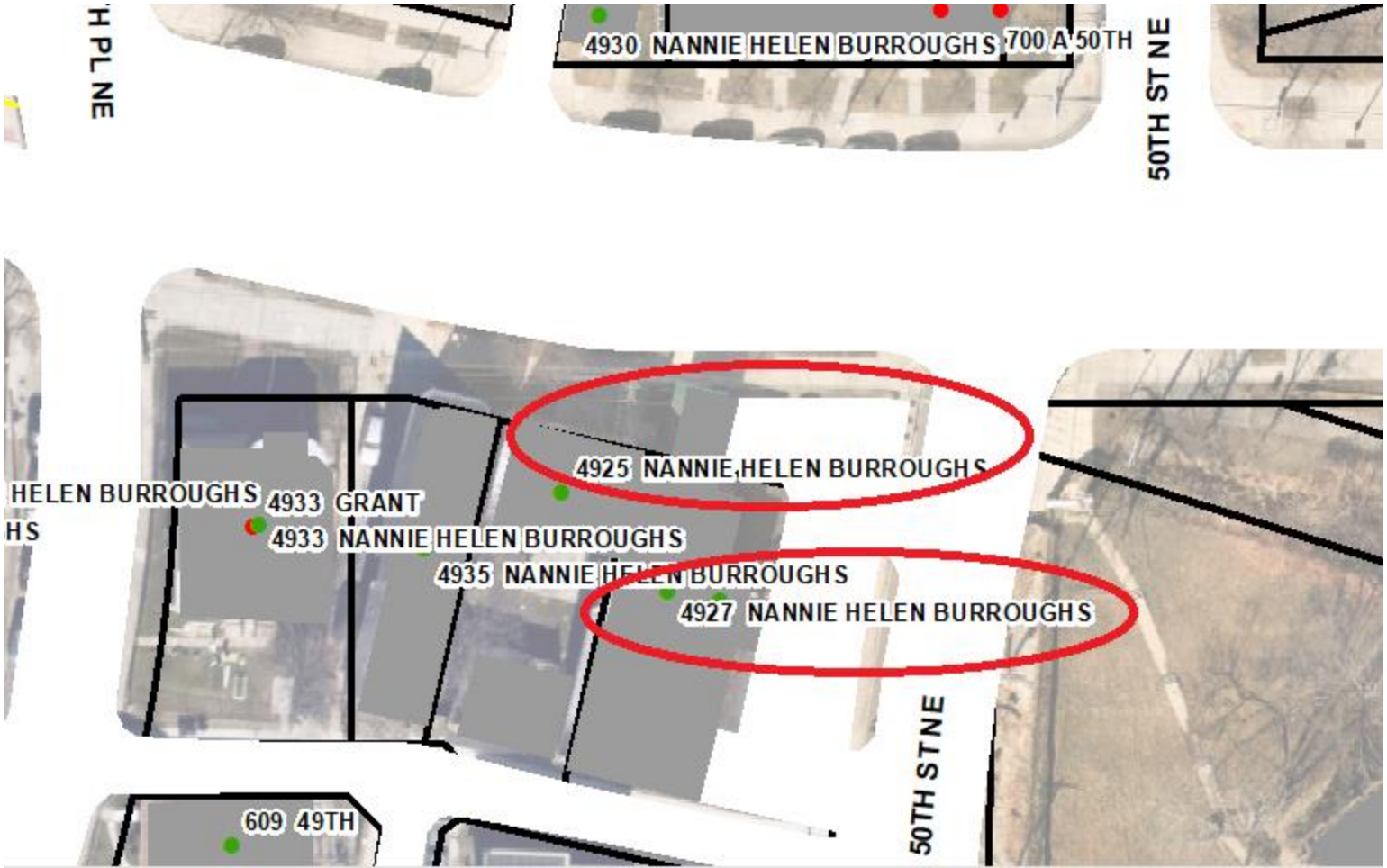

4300 & 4301 HAREWOOD ROAD NE	NOT ON STREET

Schools not located on Harewood Road NE.

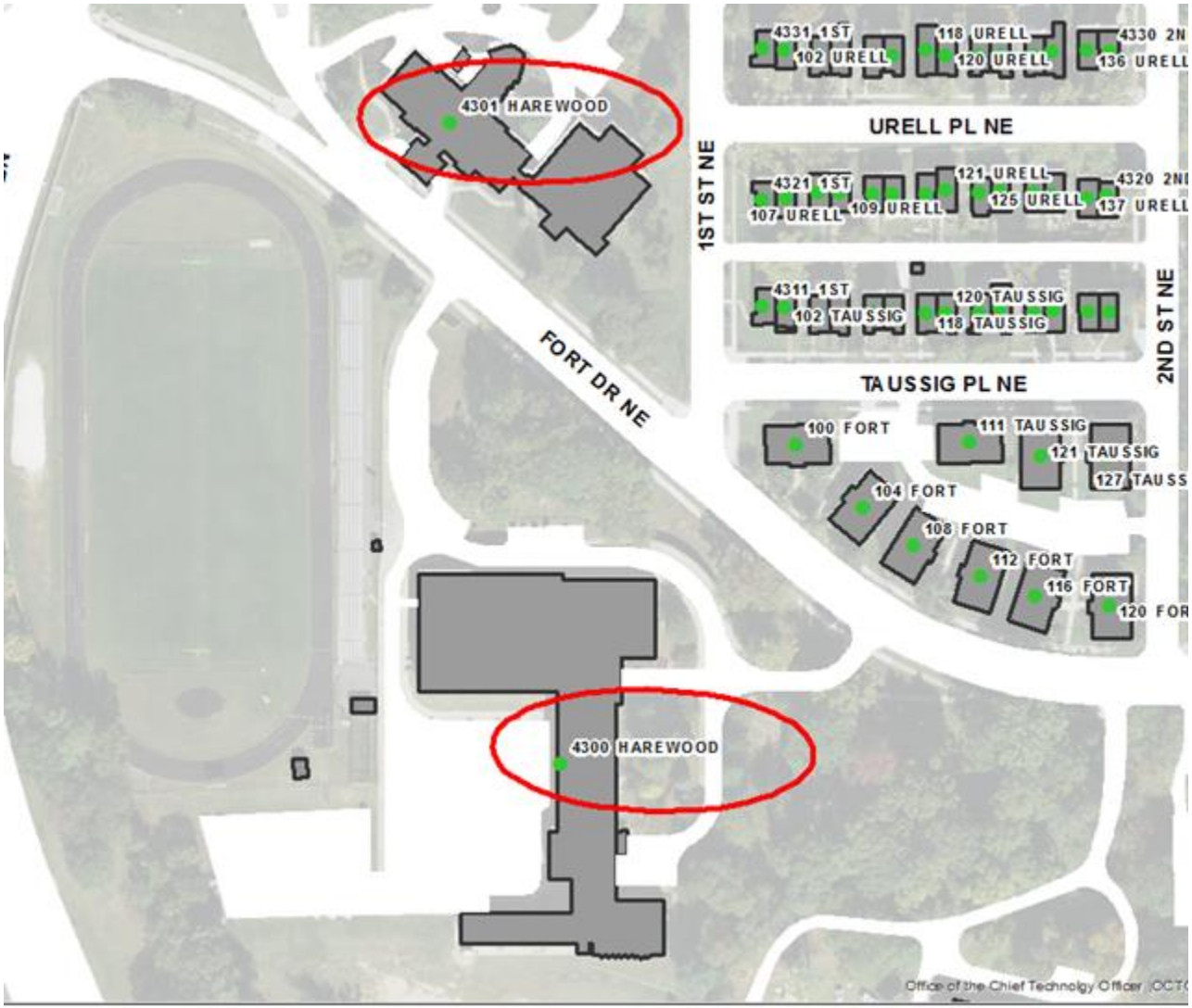

700 BLK EASTERN AVE NE

OUT OF SEQUENCE

704, 700, and 702 EASTERN AVE NE are out of sequence

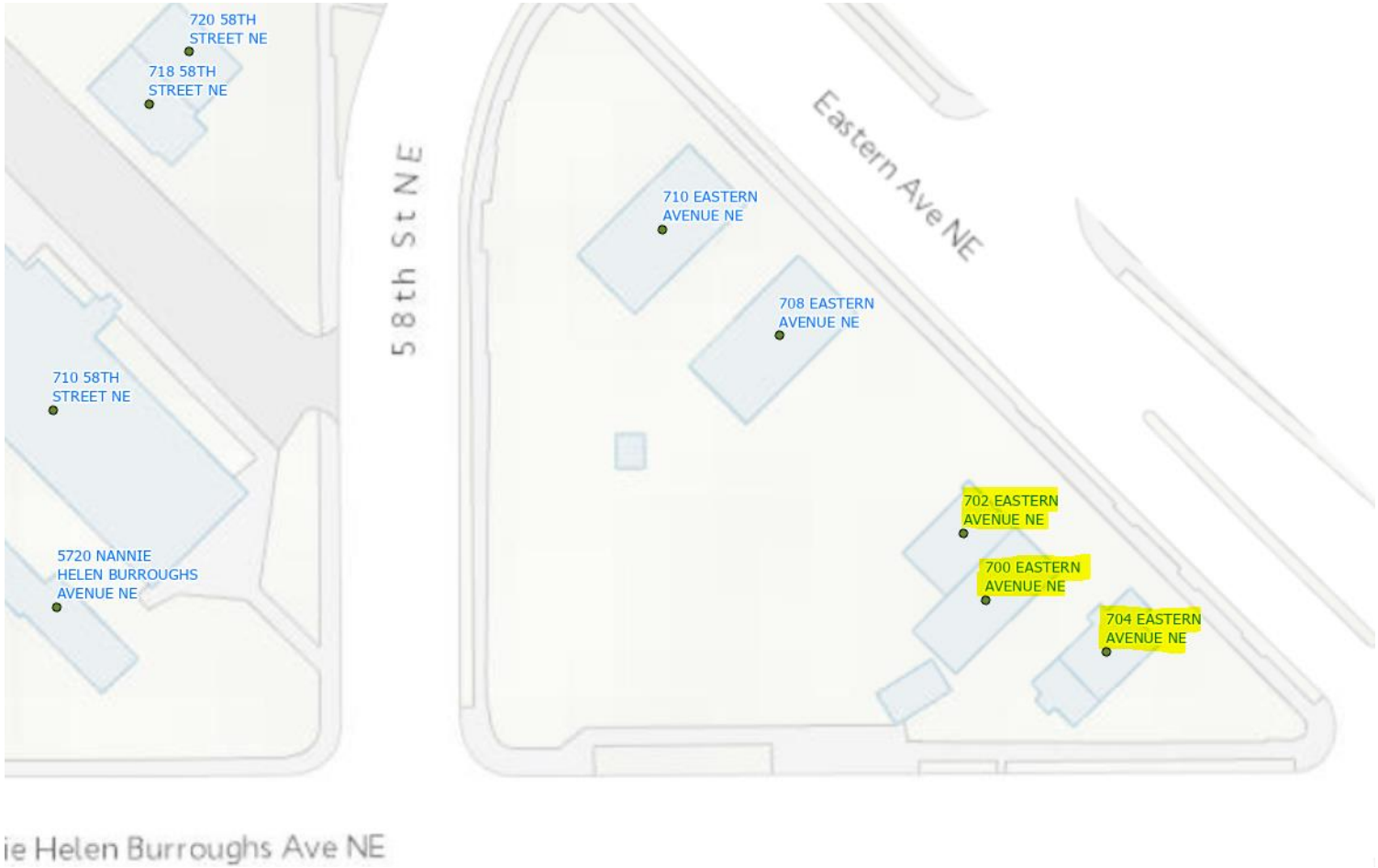

Address Anomalies in SE

1401 – 1407 HOWARD ROAD SE	OUT OF SEQUENCE

Reverse Order for these Detached Townhouses

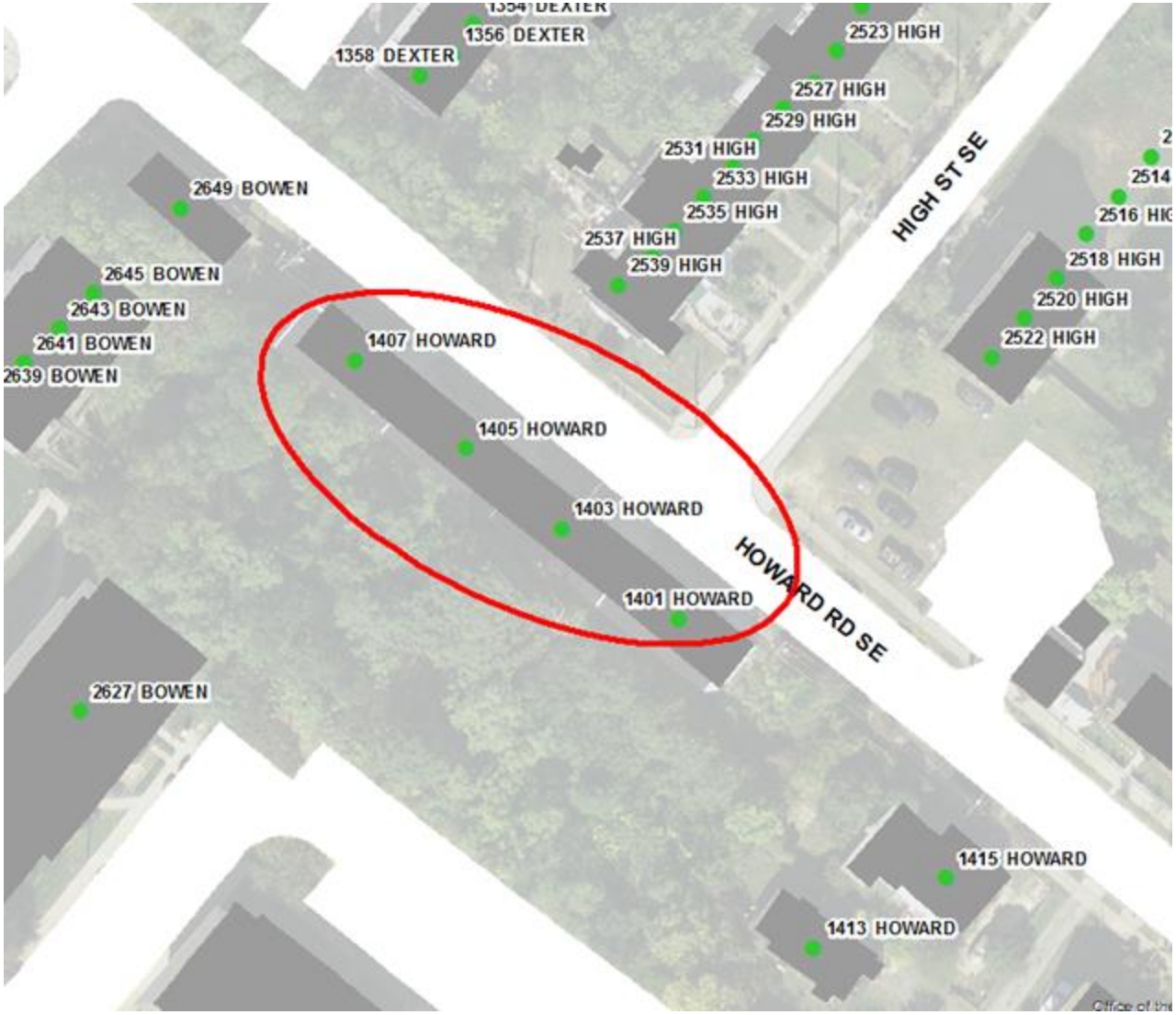

3320 M STREET SE	WRONG HUNDRED BLOCK

Located on 3200 block of M Street SE

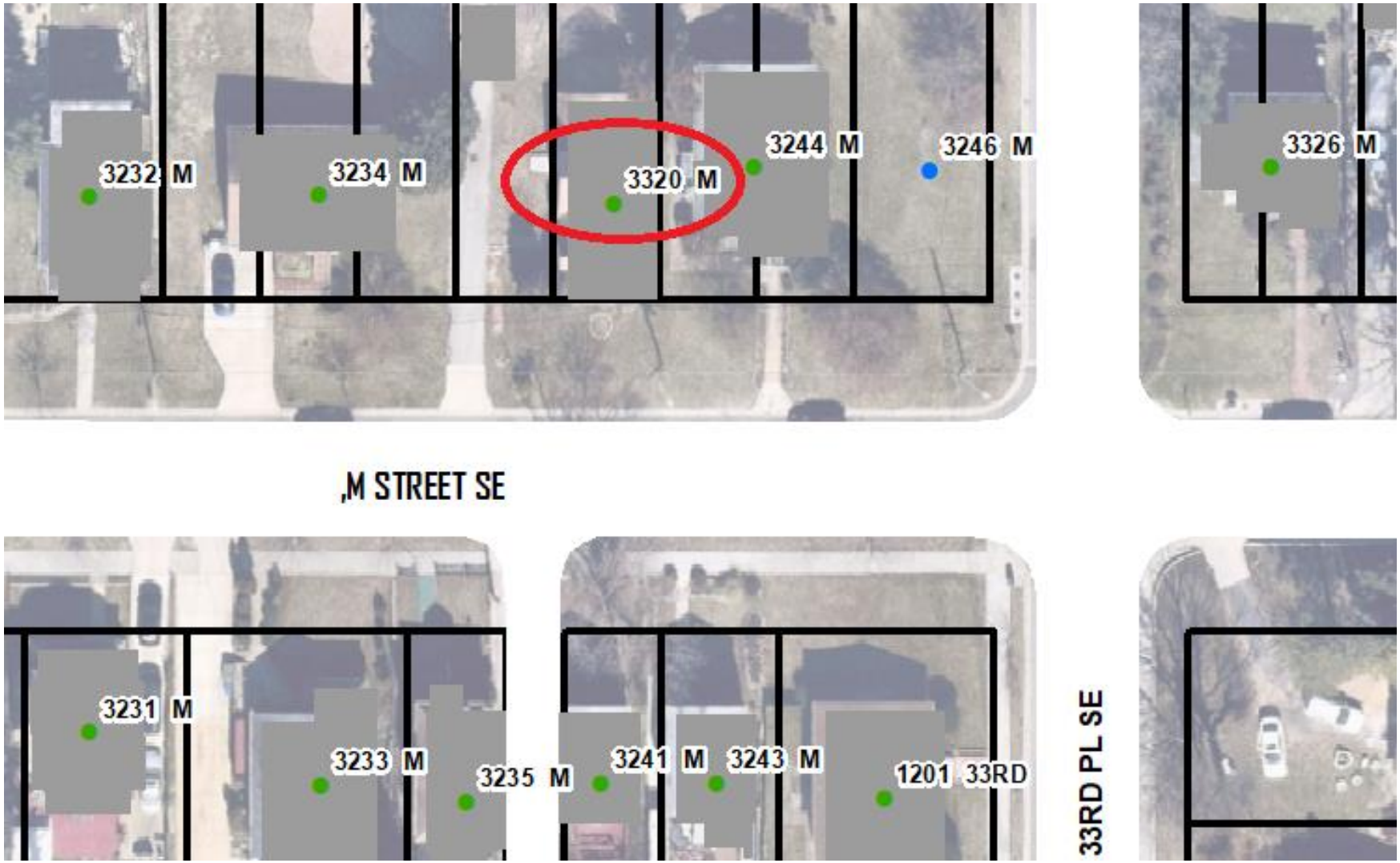

2701 NAYLOR ROAD SE	OUT OF SEQUENCE

Stanton Elementary School. Located south of 2721 Naylor.

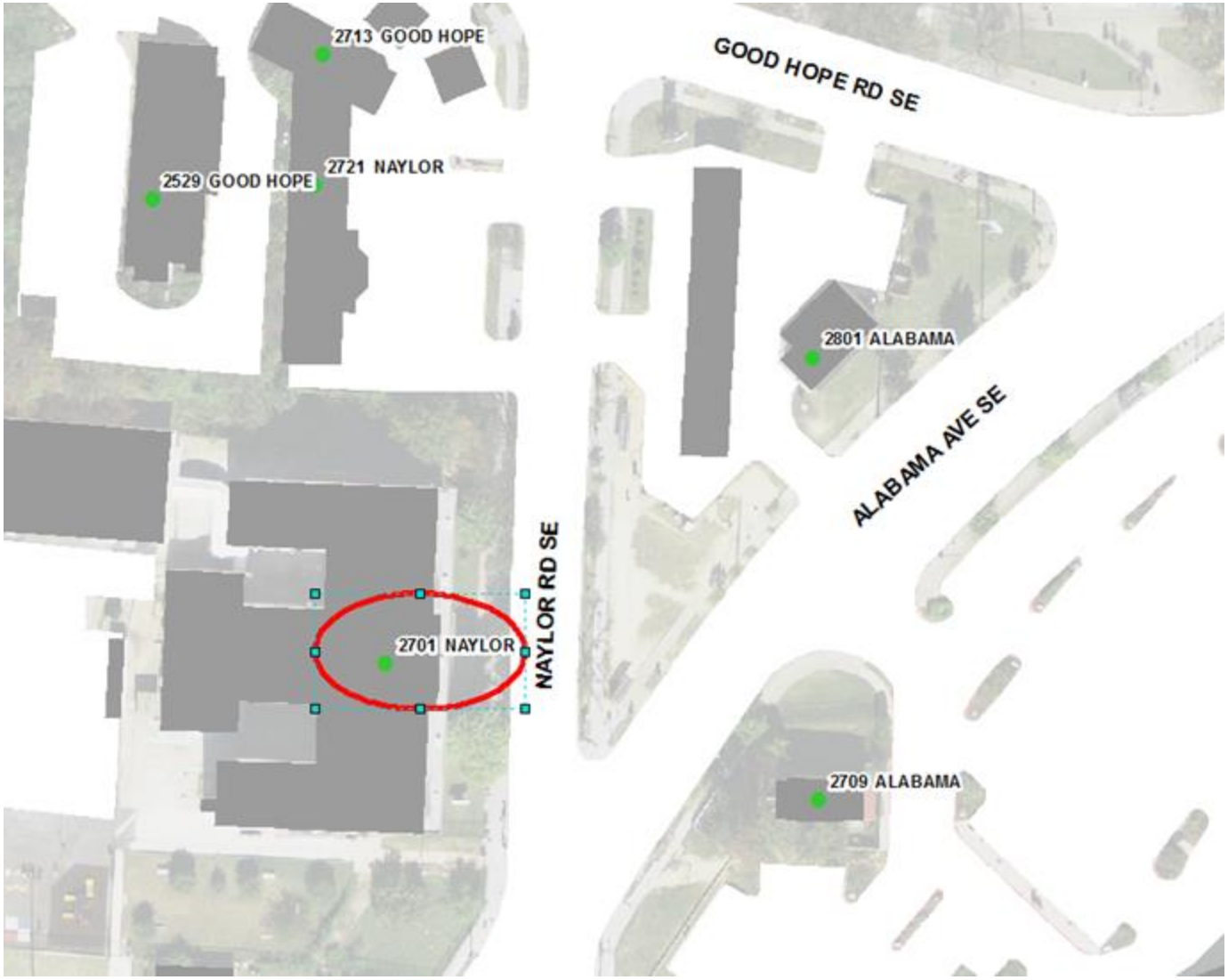

4301 – 4323 12TH STREET SE	OUT OF SEQUENCE

Reverse Order for these Townhouses

1303 – 1309 CONGREESS STREET SE	OUT OF SEQUENCE

Apartment Buildings

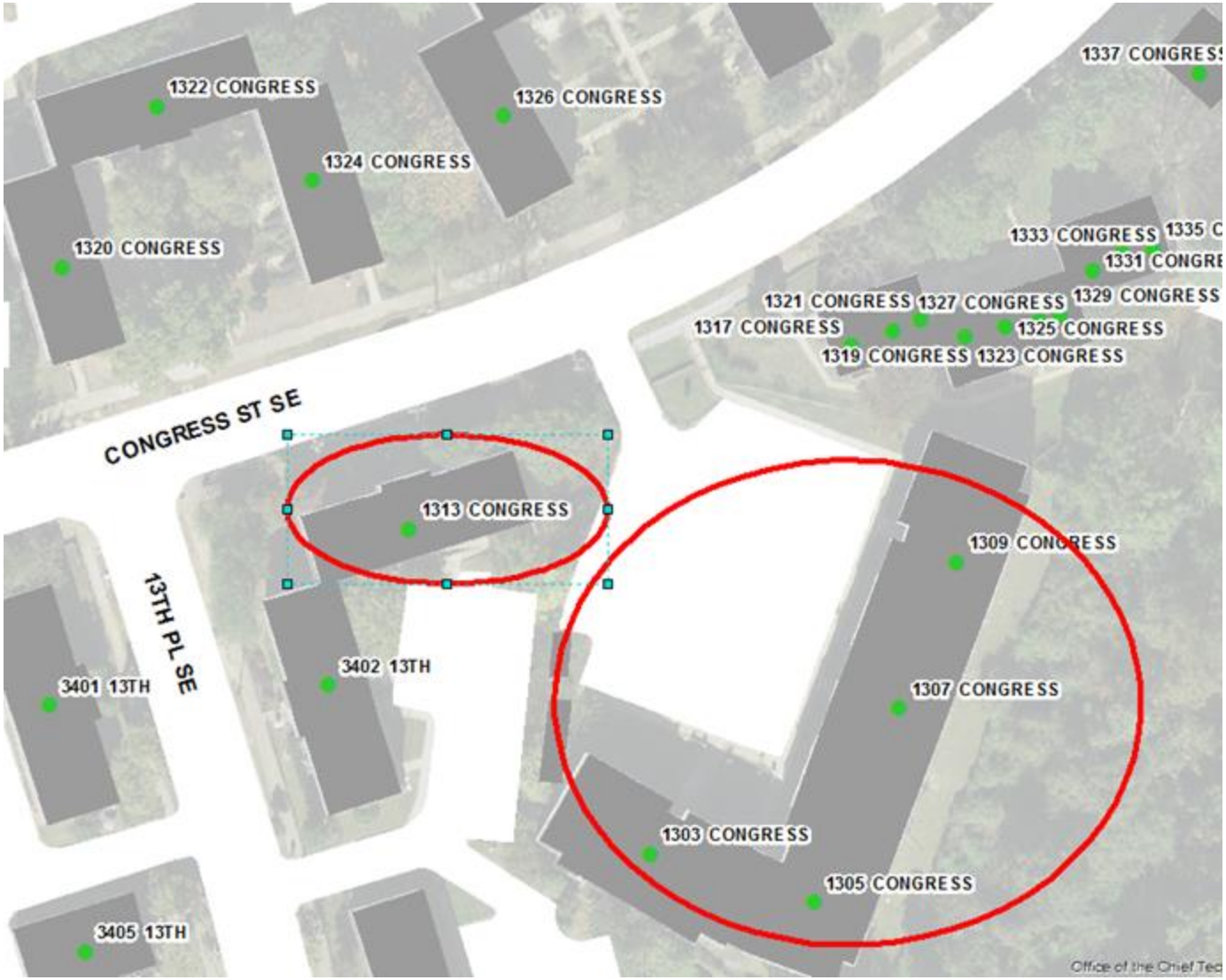

5600 BLOCK OF A STREET SE	WRONG SIDE OF STREET

All addresses on the 5600 block of A STREET SE are on the wrong side of the street. Evens and odds have switched sides.

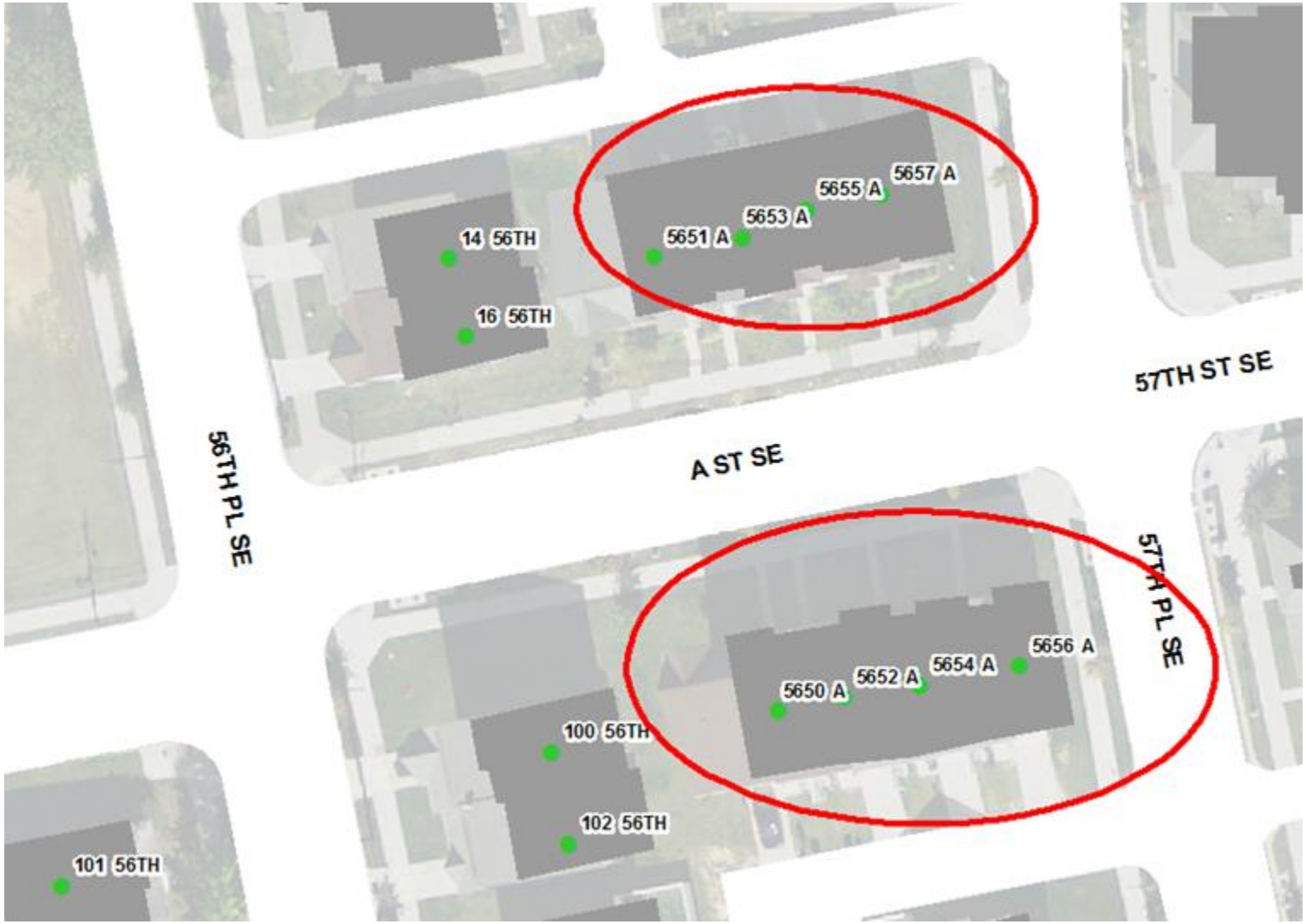

3118 19TH STREET SE	STREET NO LONGER EXISTS

3118 19TH STREET SE fronts FREDERICK DOUGLASS COURT SE.
19TH STREET SE no longer exists in this area.

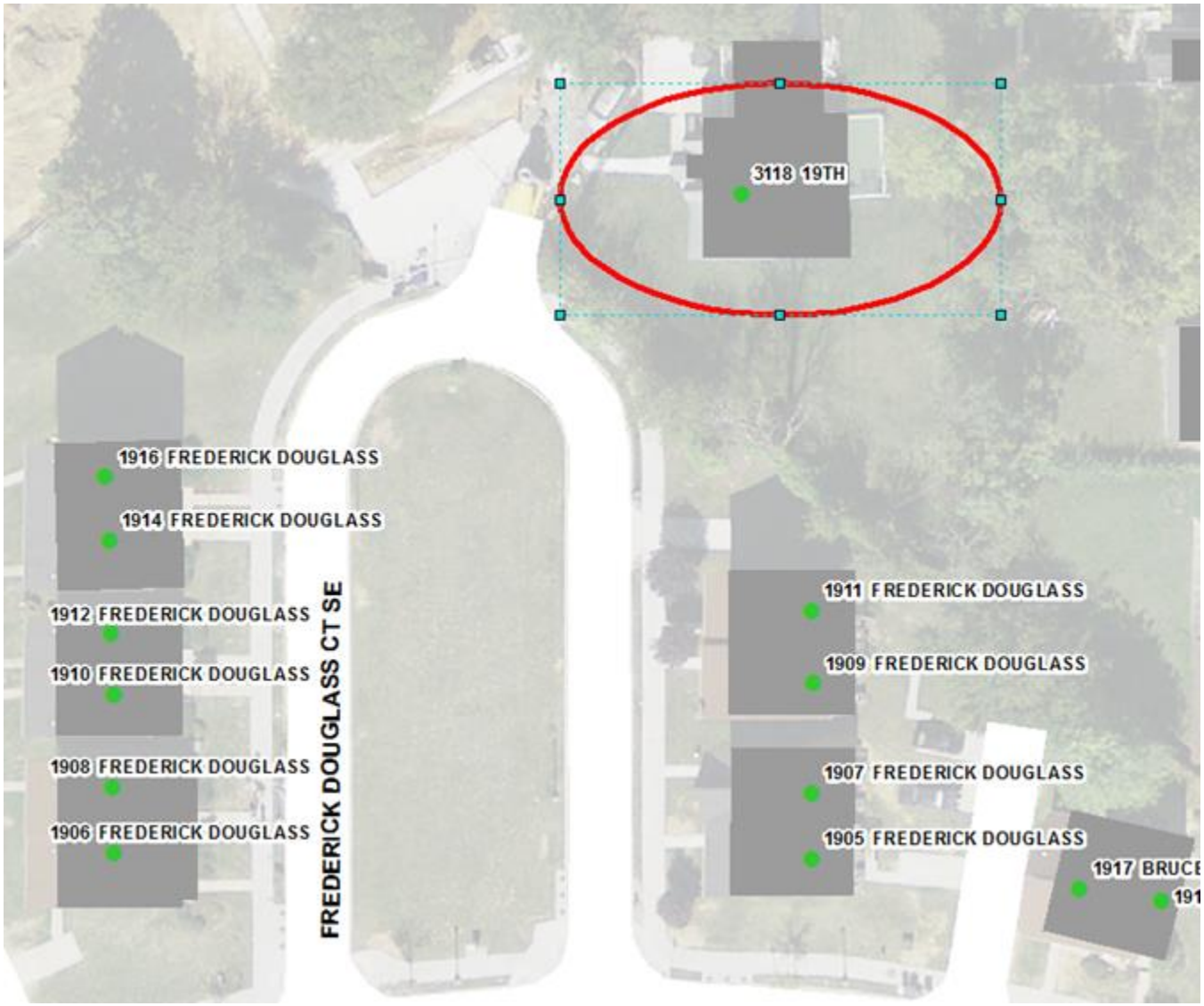

100 I STREET SE	WRONG HUNDRED BLOCK

100 I STREET SE is a large apartment which should be given an address less than 100 as it is on the UNIT block of I ST SE

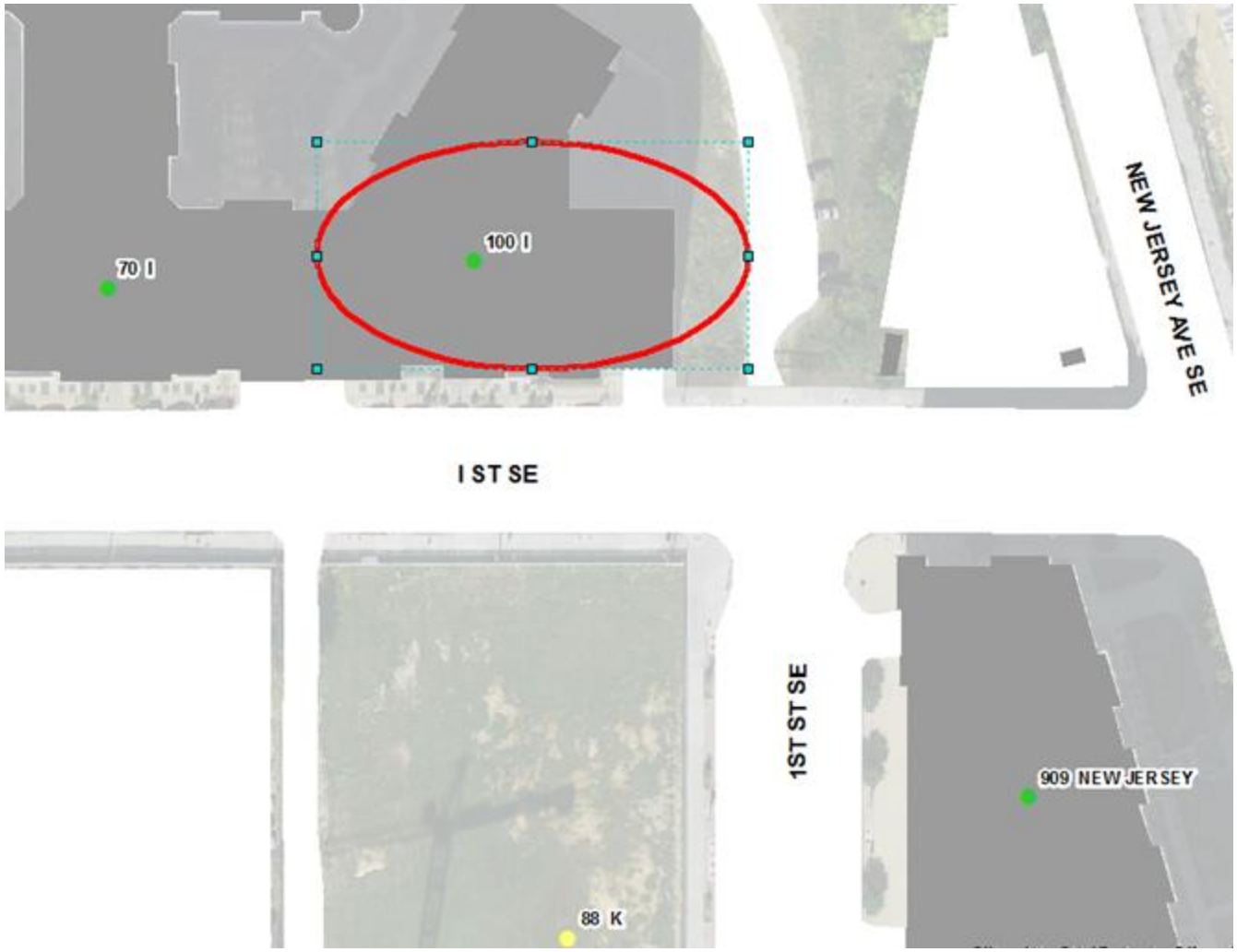

301 53RD STREET SE	WRONG SIDE OF STREET

CW Harris Elementary School should have an even address.

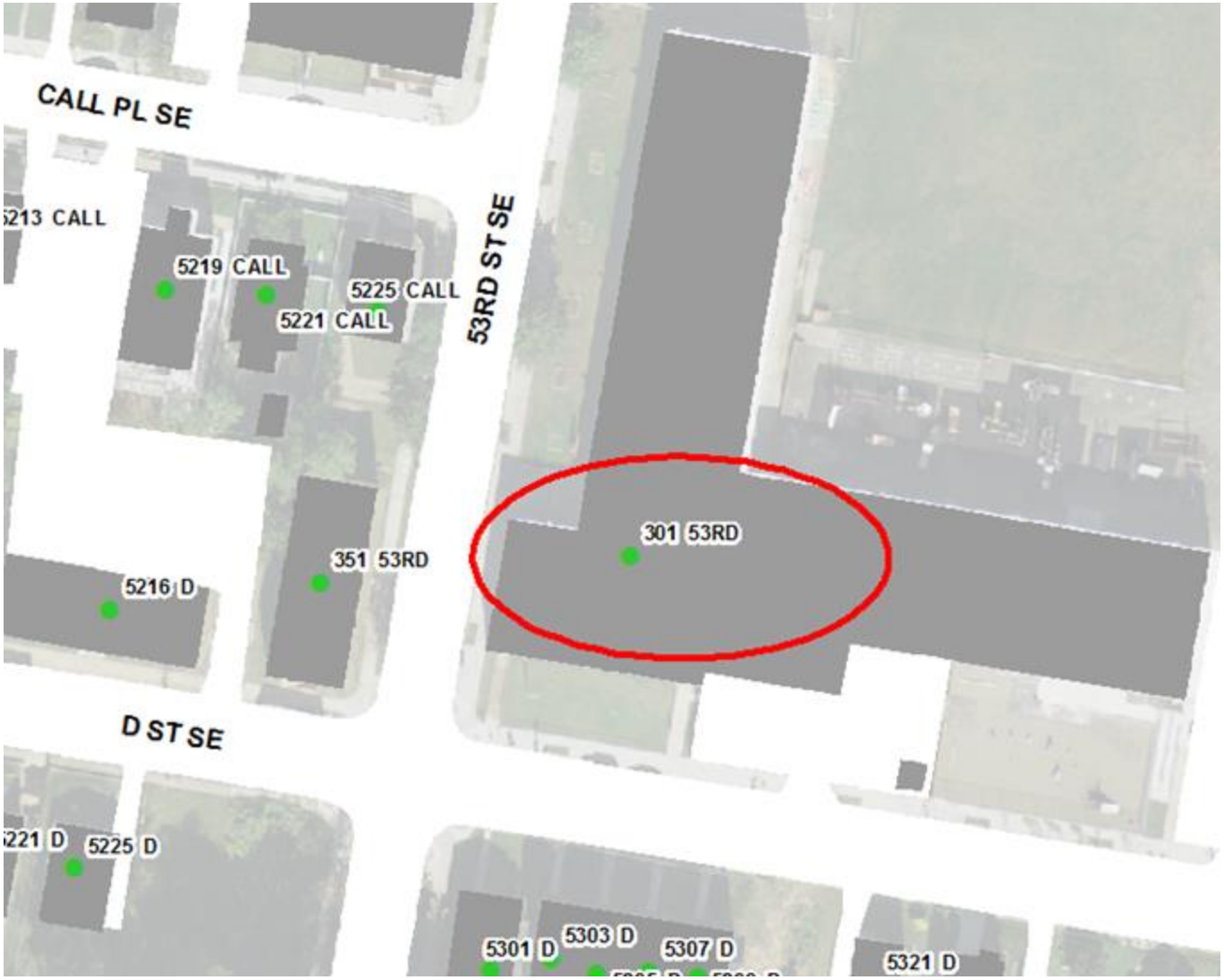

3870 CARPENTER STREET SE	NOT ON STREET

Address is nowhere near and does not front CARPENTER STREET SE

1 E STREET SE	WRONG SIDE OF STREET

Rowhouse is located on the even side of E STREET SE.

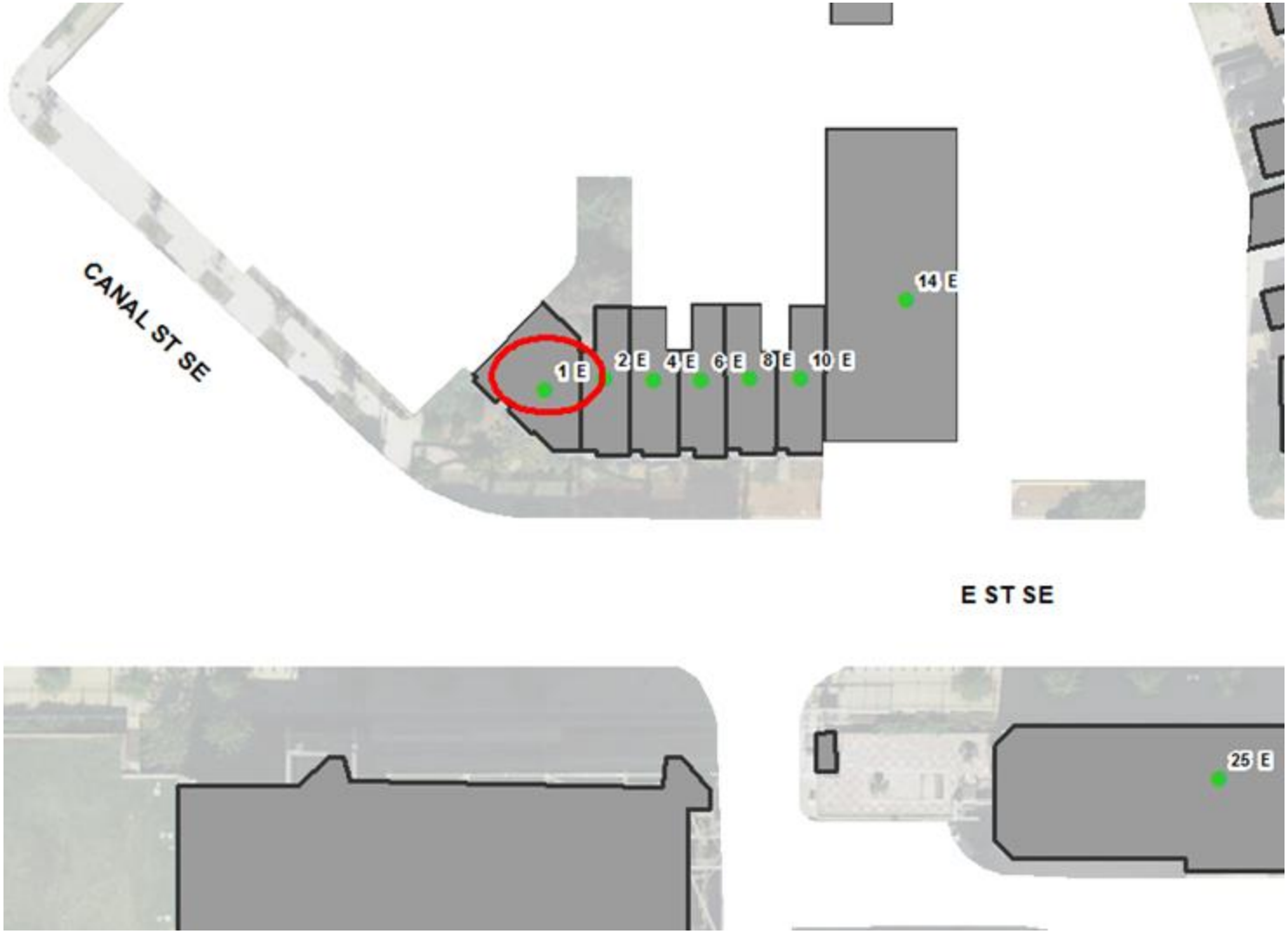

3600 B STREET SE	OUT OF SEQUENCE

Apartment Building is out of sequence with 3616 B STRET SE

1500 MISSISSIPPI AVENUE SE	WRONG HUNDRED BLOCK

School should be a 1400 Block Address.

2000 STANTON TERRACE SE	ON WRONG STREET

STANTON TERRACE SE no longer exists. Should be a Bruce Place Address.

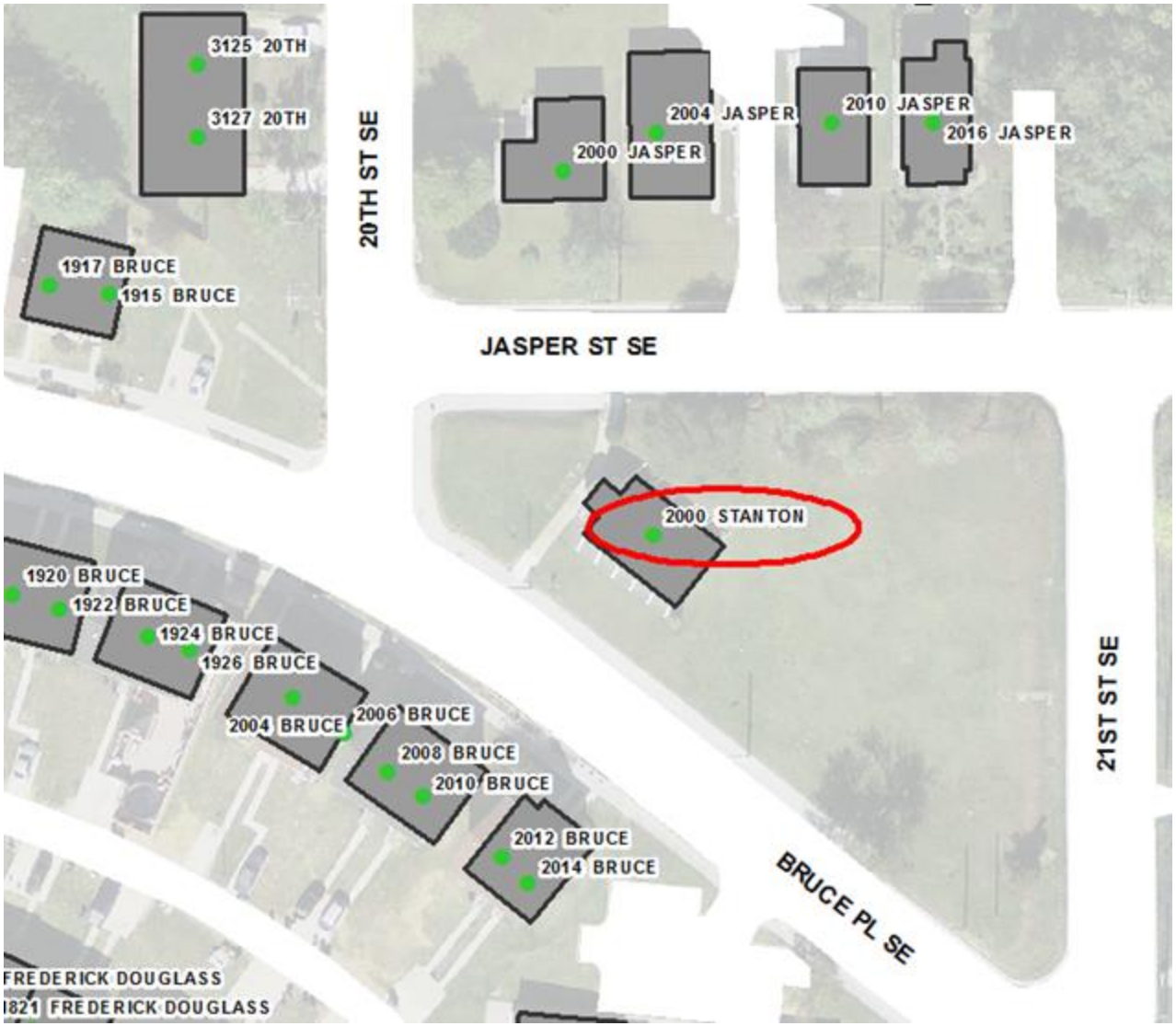

900 & 4400 BLOCK OF HILLTOP TERRACE SE	HUNDRED BLOCK ISSUE

HILLTOP TERRACE SE switches from 900 BLOCK to 4400 BLOCK on same block.

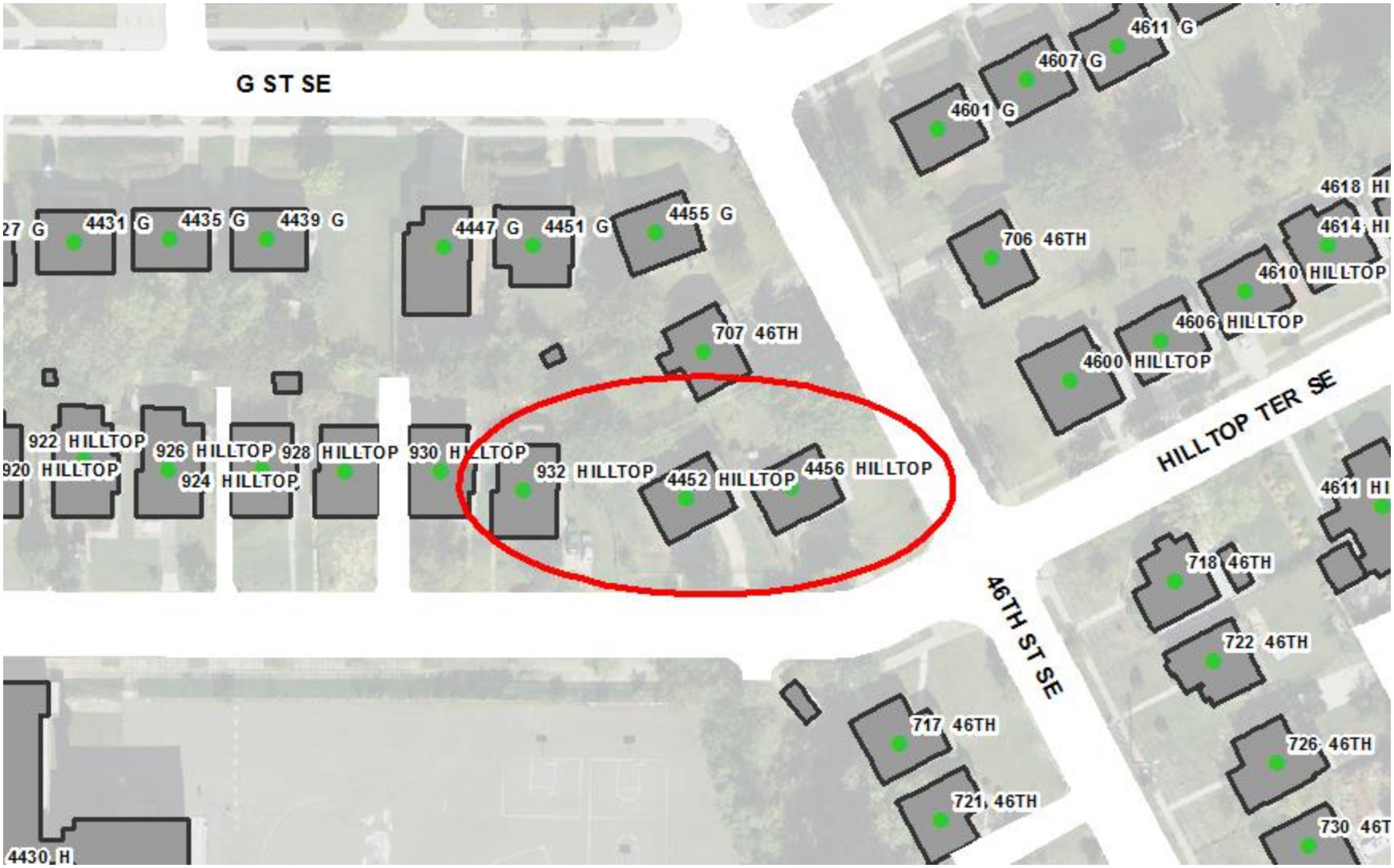

3116 KNOX TERRACE SE	OUT OF SEQUENCE, WRONG BLOCK

3100 BLOCK Address in between 2700 Block & 2800 Block Addresses

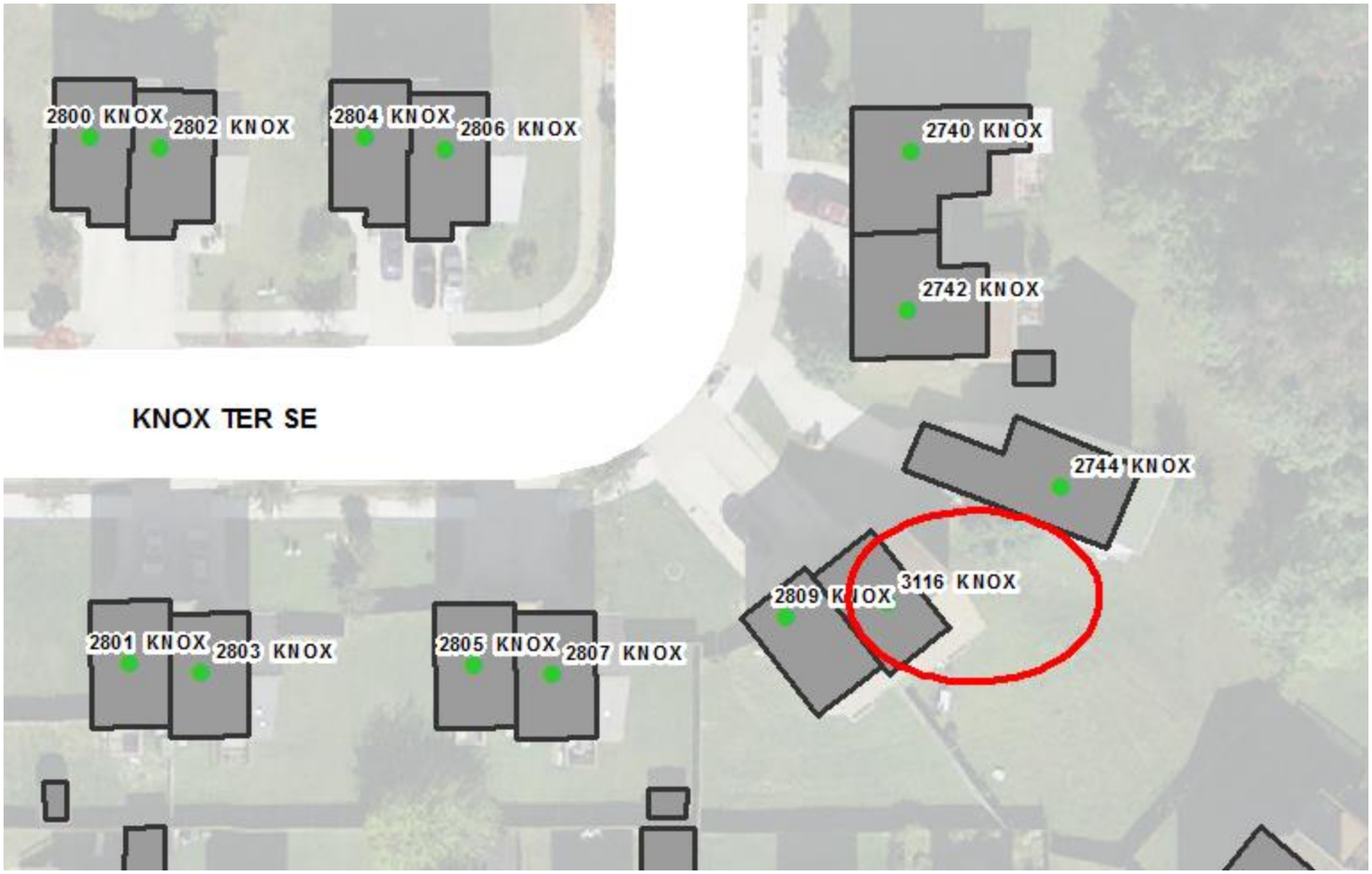

2100 – 2106 SAVANNAH TERRACE SE	WRONG SIDE OF THE STREET

Even addresses on odd side of the street.

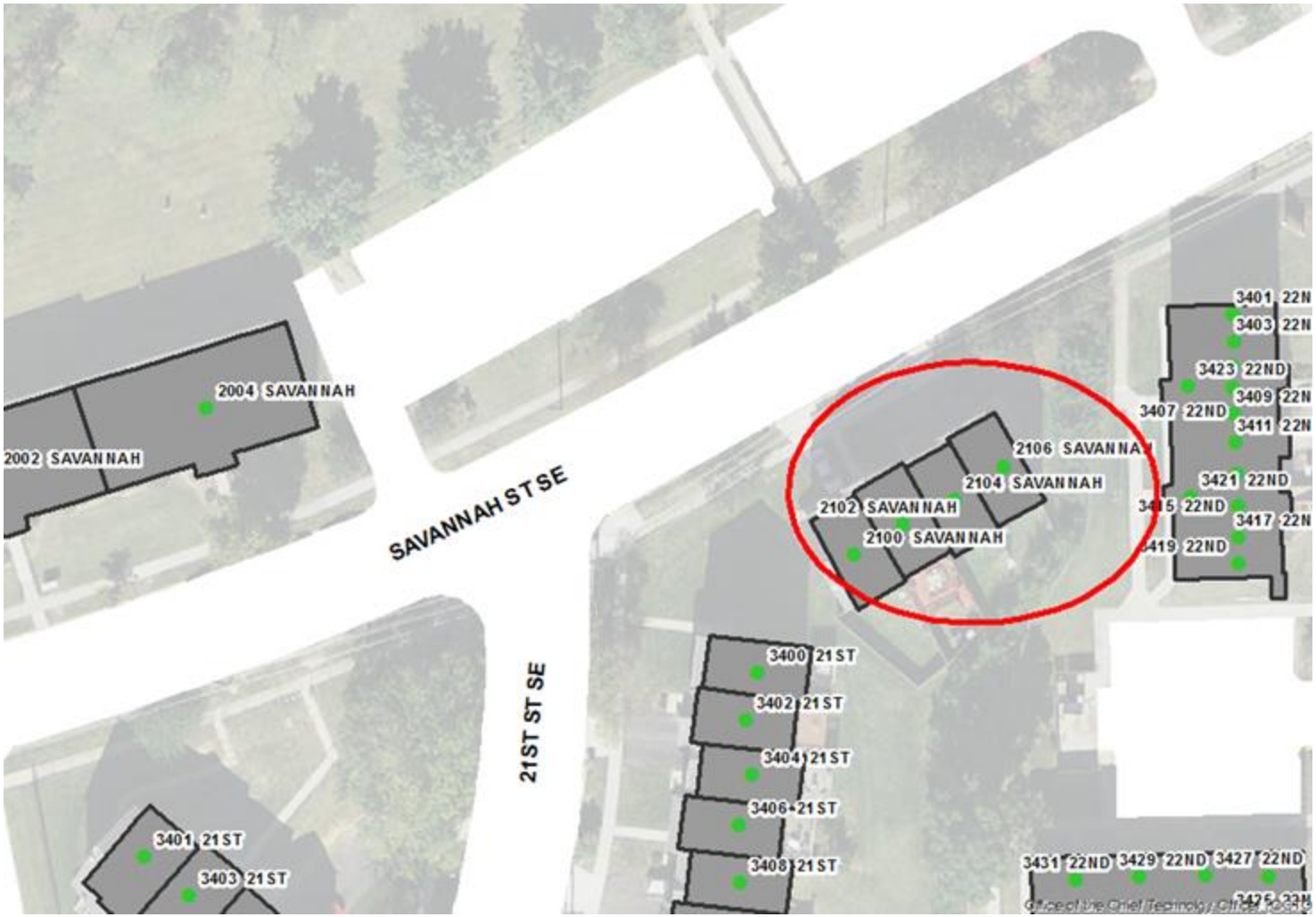

4355 TEXAS AVENUE SE	WRONG SIDE OF THE STREET

Odd addresses on the even side of the street.

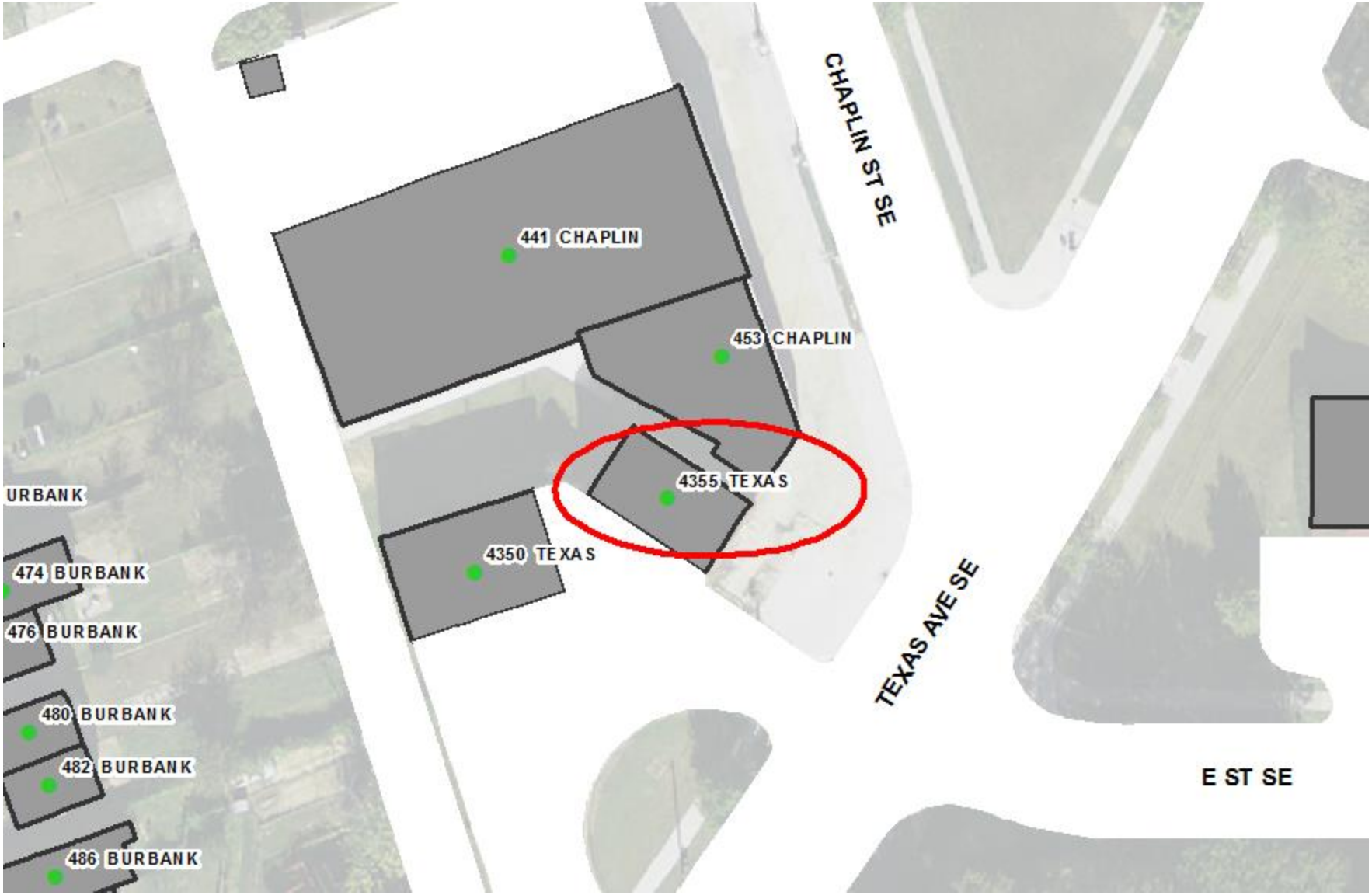

1400 ALABAMA AVENUE SE	OUT OF SEQUENCE

1400 ALABAMA AVENUE SE is between 1290 and 1380 ALABAMA AVENUE SE. The address is for a cemetery.

4937 CALL PL SE

OUT OF SEQUENCE

4937 CALL PL SE (and others) come before 4921 CALL PL SE when travelling eastbound

2301 – 2327 GOOD HOPE CT SE	WRONG SIDE OF STREET

All addresses in this large apartment complex are odd addresses, despite them being on different sides of GOOD HOPE COURT SE.

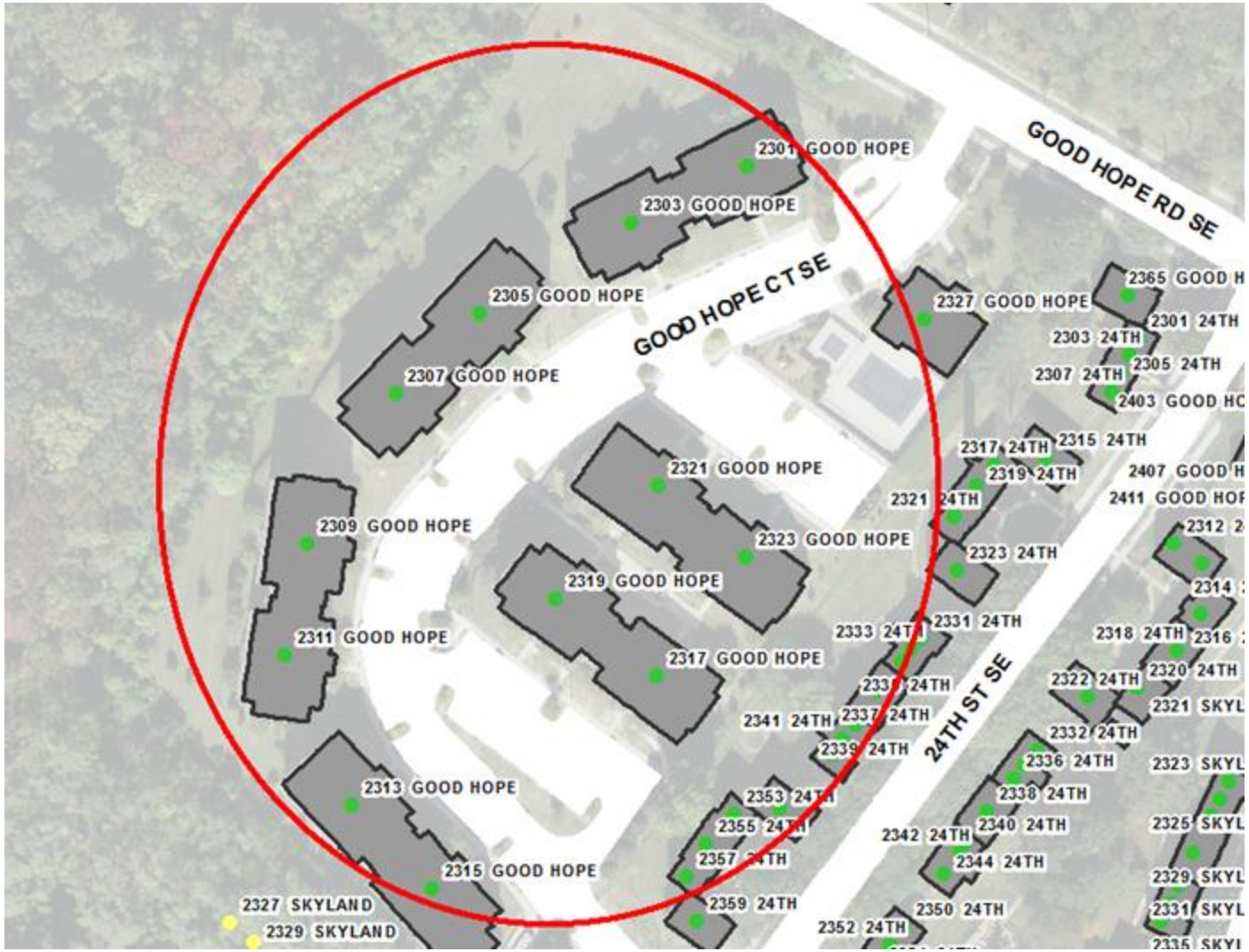

700 & 4200 BLOCK OF BARNABY ROAD SE	HUNDRED BLOCK ISSUE

700 BLOCK AND 4200 BLOCK OF BARNABY ROAD SE are located on the same block. These are residential buildings.

1700 – 2000 BLOCK OF BRUCE PLACE SE	WRONG SIDE OF STREET

Even Addresses on Bruce Place SE are the odd side of street; and odd address are on the even side of the street.

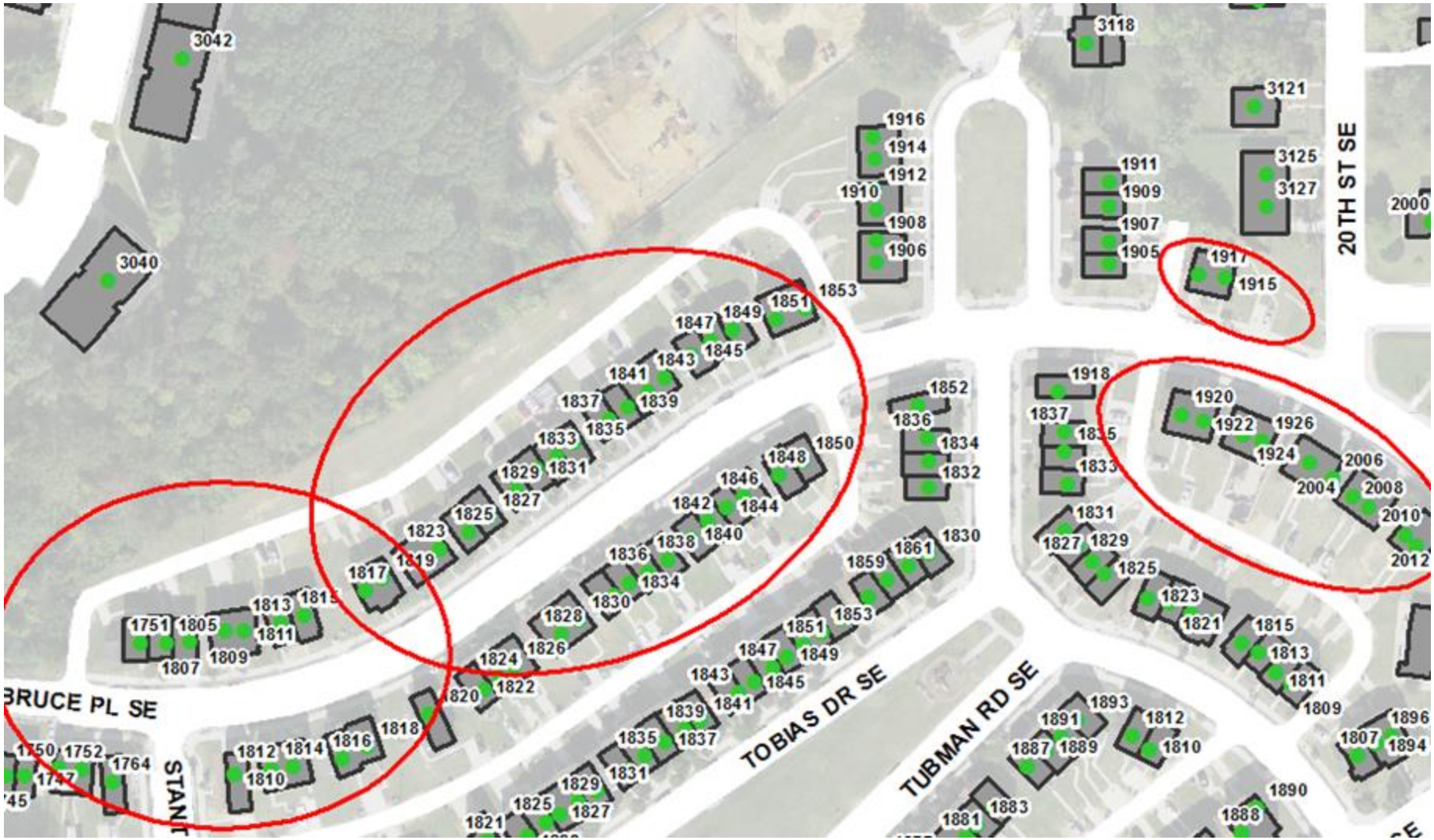

1700 –1800 BLOCK OF TOBIAS DRIVE SE	WRONG SIDE OF STREET

Even Addresses on TOBIAS DRIVE SE are the odd side of street; and odd address are on the even side of the street.

1500 & 2100 BLOCK YOUNG STREET SE	HUNDRED BLOCK ISSUE

1500 BLOCK OF YOUNG STREET SE is located on the same block as 2100 BLOCK OF YOUNG STREET SE.

700 – 708 8th STREET SE	OUT OF SEQUENCE

Addresses on the Marine Barracks out of sequence. In reverse order.

1700 BLOCK OF STANTON TERRACE SE	HUNDRED BLOCK ISSUE

Should be addressed as a north-south street and not an east-west street.
Addresses should be 3100 & 3200 BLOCK Addresses.

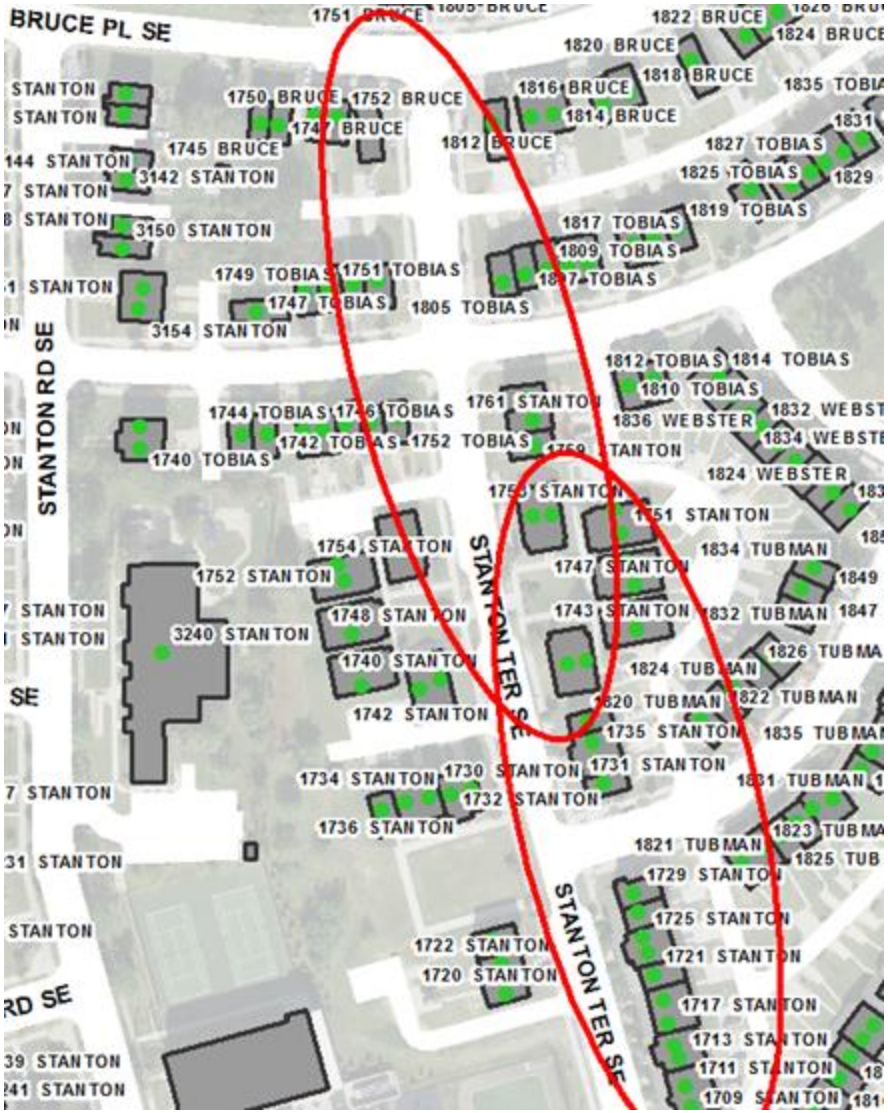

4480 & 4475 – 4481 C STREET SE	OUT OF SEQUENCE

These addresses should be 4500 BLOCK Addresses and in sequence with their neighboring addresses which are 4500 Block Address.

80 – 86 57TH PLACE SE	OUT OF SEQUENCE

These addresses should be 100 BLOCK Addresses and in sequence with their neighboring addresses which are 100 Block Address.

100 – 120 57TH STREET SE

Addresses Split in Weird Manner

30 – 98 58TH STREET SE	OUT OF SEQUENCE

These addresses should be 100 BLOCK addresses. They are out of sequence with the 100 – 110 addresses to their north,

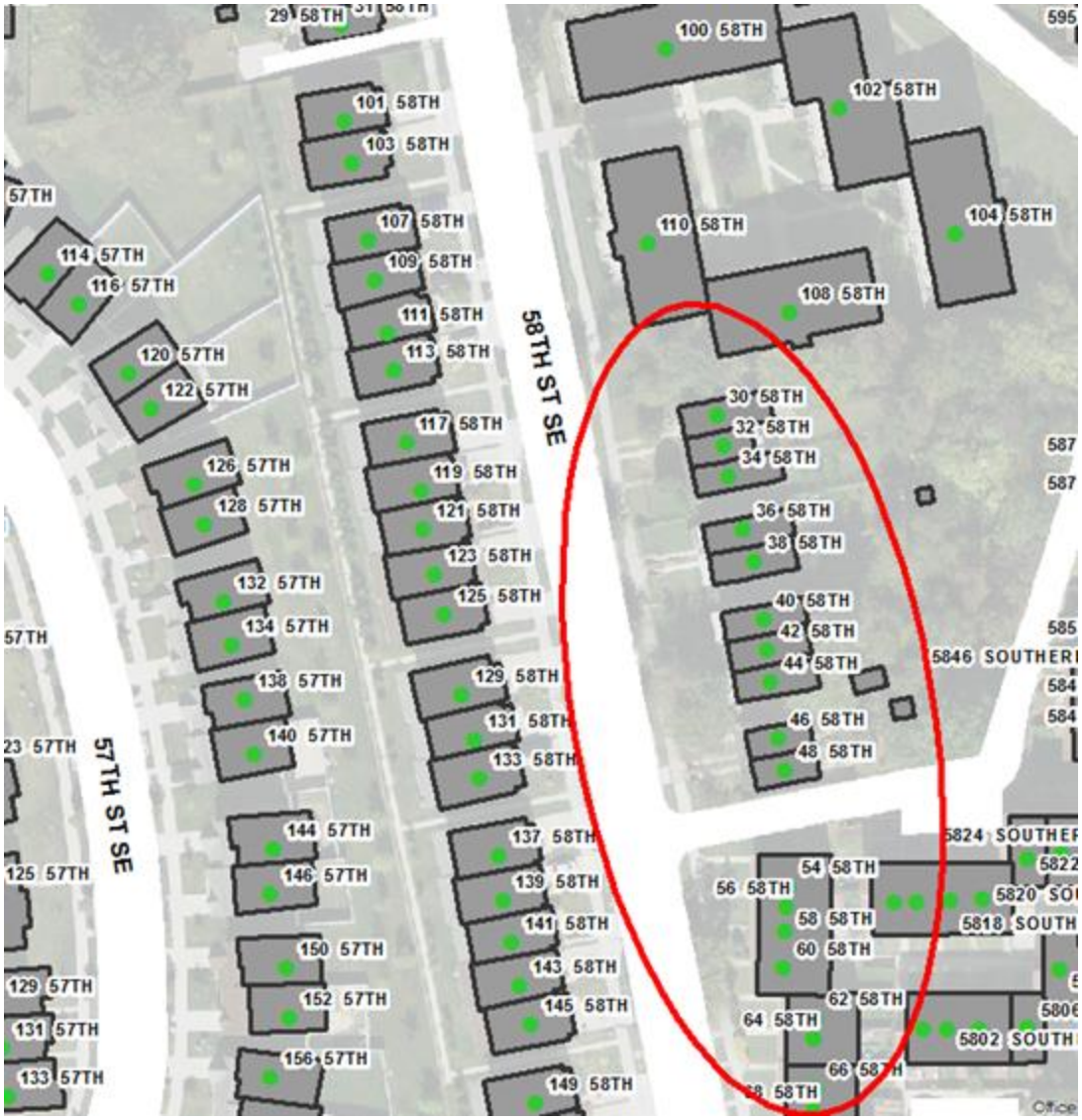

75 – 89 58TH STREET SE	OUT OF SEQUENCE, WRONG HUNDRED BLOCK

These addresses should be 100 BLOCK addresses. They are out of sequence with the 101 – 151 58TH STREET SE addresses to their north.

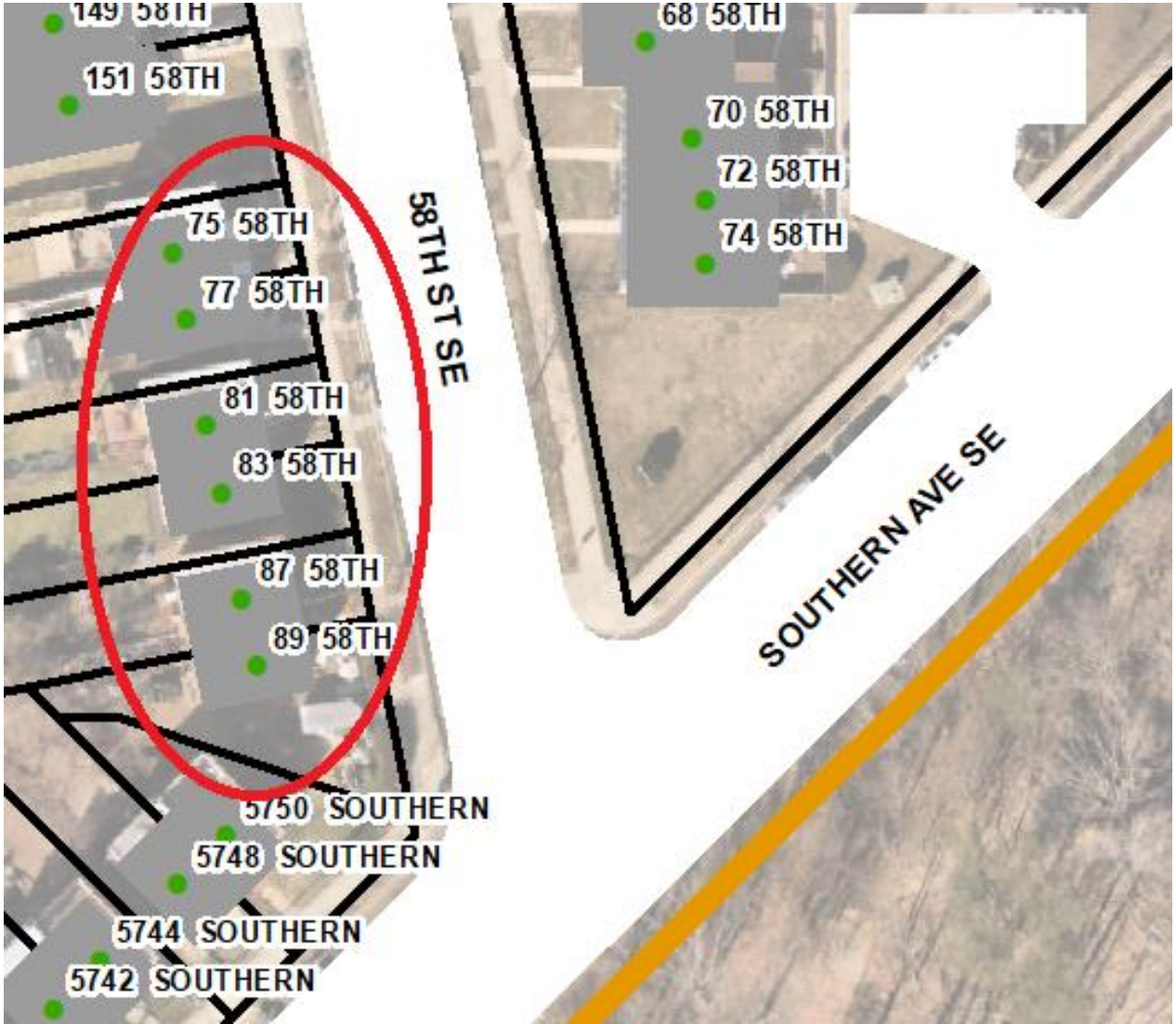

3233 15TH PLACE SE	MULTIPLE LOCATIONS

One is a Cemetery and the other is townhouse.

3392/3393 BLAINE ST SE

WRONG HUNDRED BLOCK

3392 and 3393 BLAINE ST NE are located east of 34th ST NE

3600 ALABAMA AVENUE SE

OUT OF SEQUENCE

3600 ALABAMA AVENUE SE (BEERS ELEMENTARY SCHOOL)) is out of sequence with the addresses 3608 – 3628 ALABAMA AVENUE SE

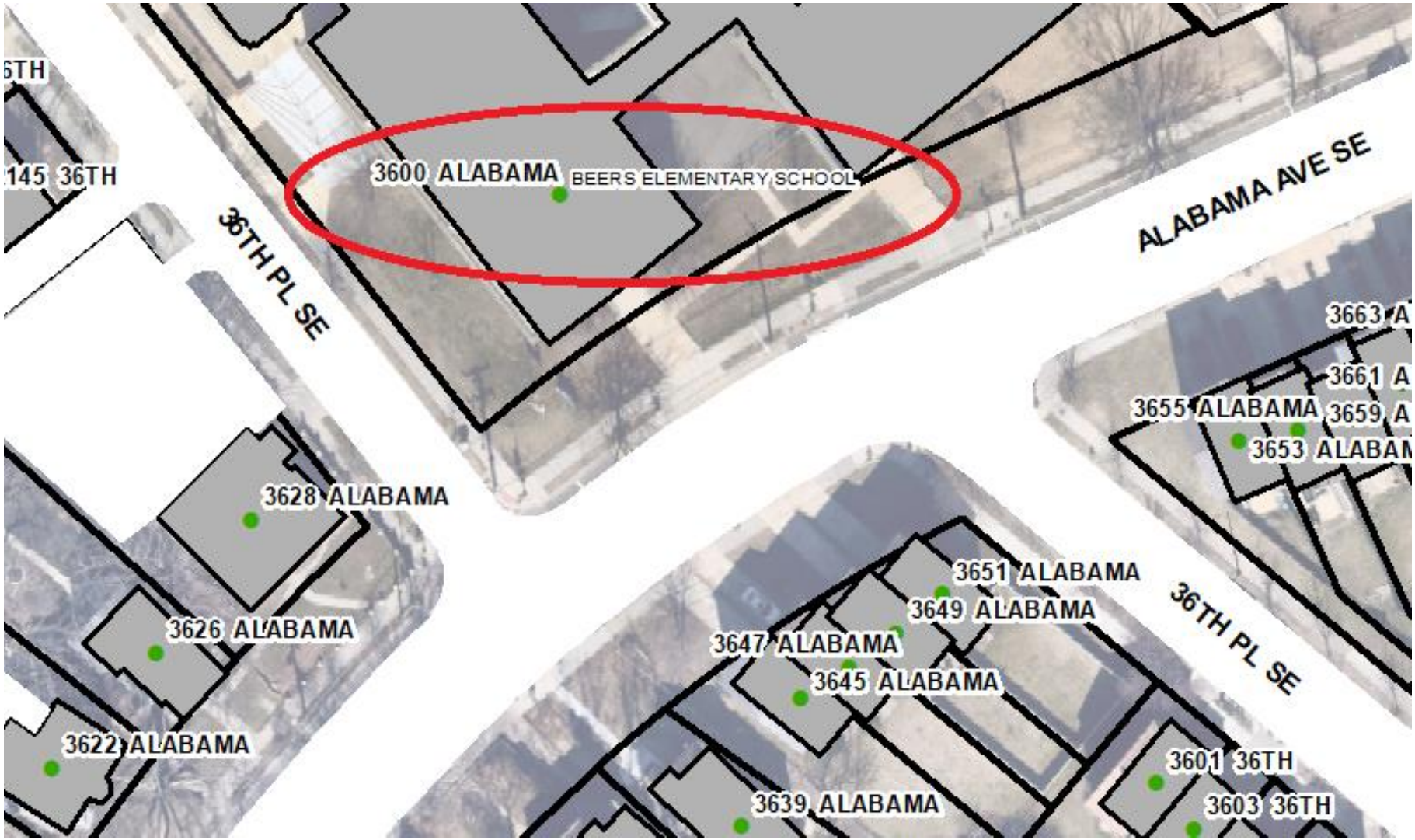

407 – 421, 404 – 412 51ST ST SE

ON WRONG HUNDRED BLOCK

These addresses are 400 block address located on the what should be the 500 block of 51st Street SE because they are located south of E STREET SE.

5901 - 509, 510 - 530 51ST ST SE

ON WRONG HUNDRED BLOCK

These addresses are 500 block address located on the what should be the 700 block of 51st Street SE because they are located south of F STREET SE.

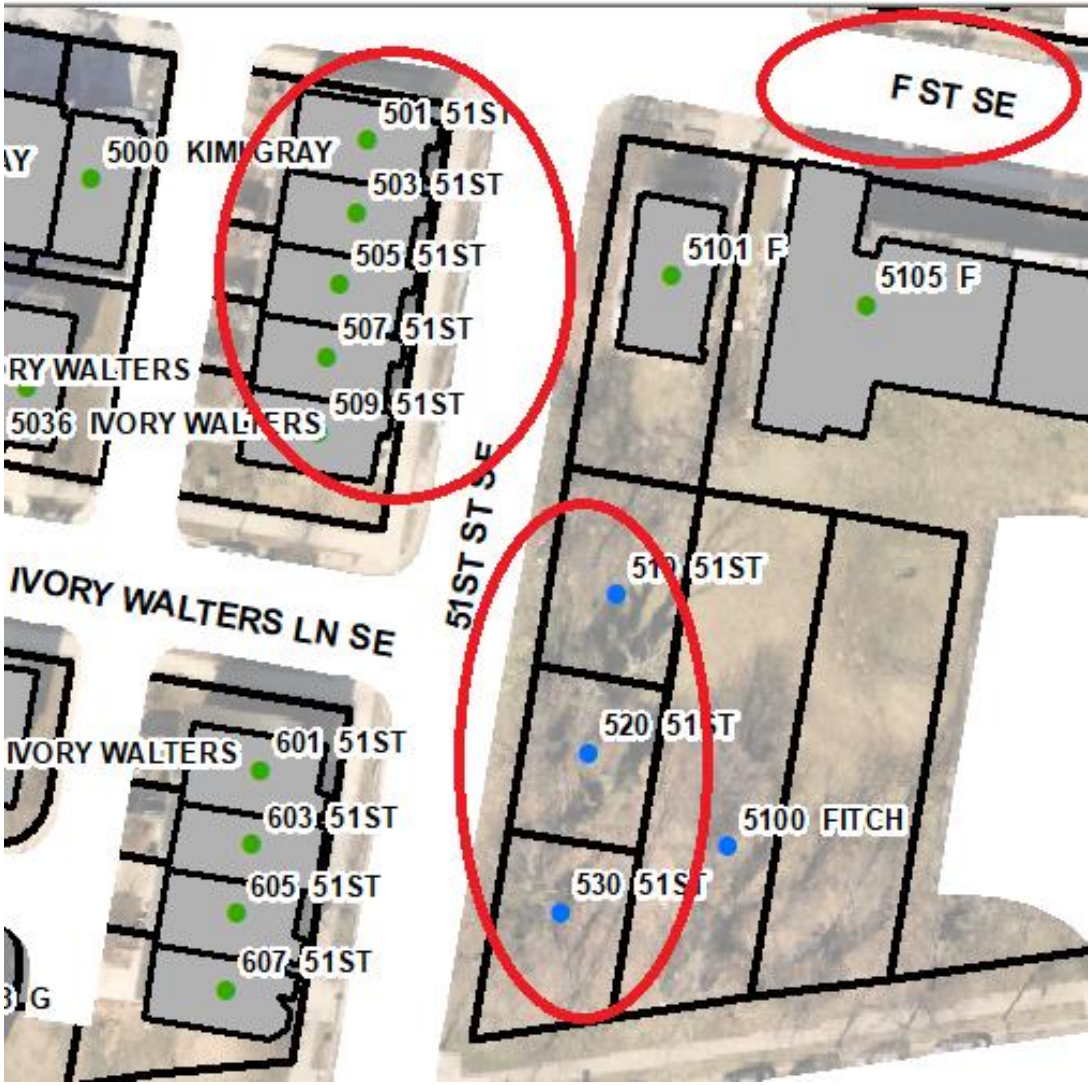

404 – 412 51ST ST SE

OUT OF SEQUENCE

404 – 412 51ST STREET SE addresses are out of sequence with 450 51ST STREET SE.

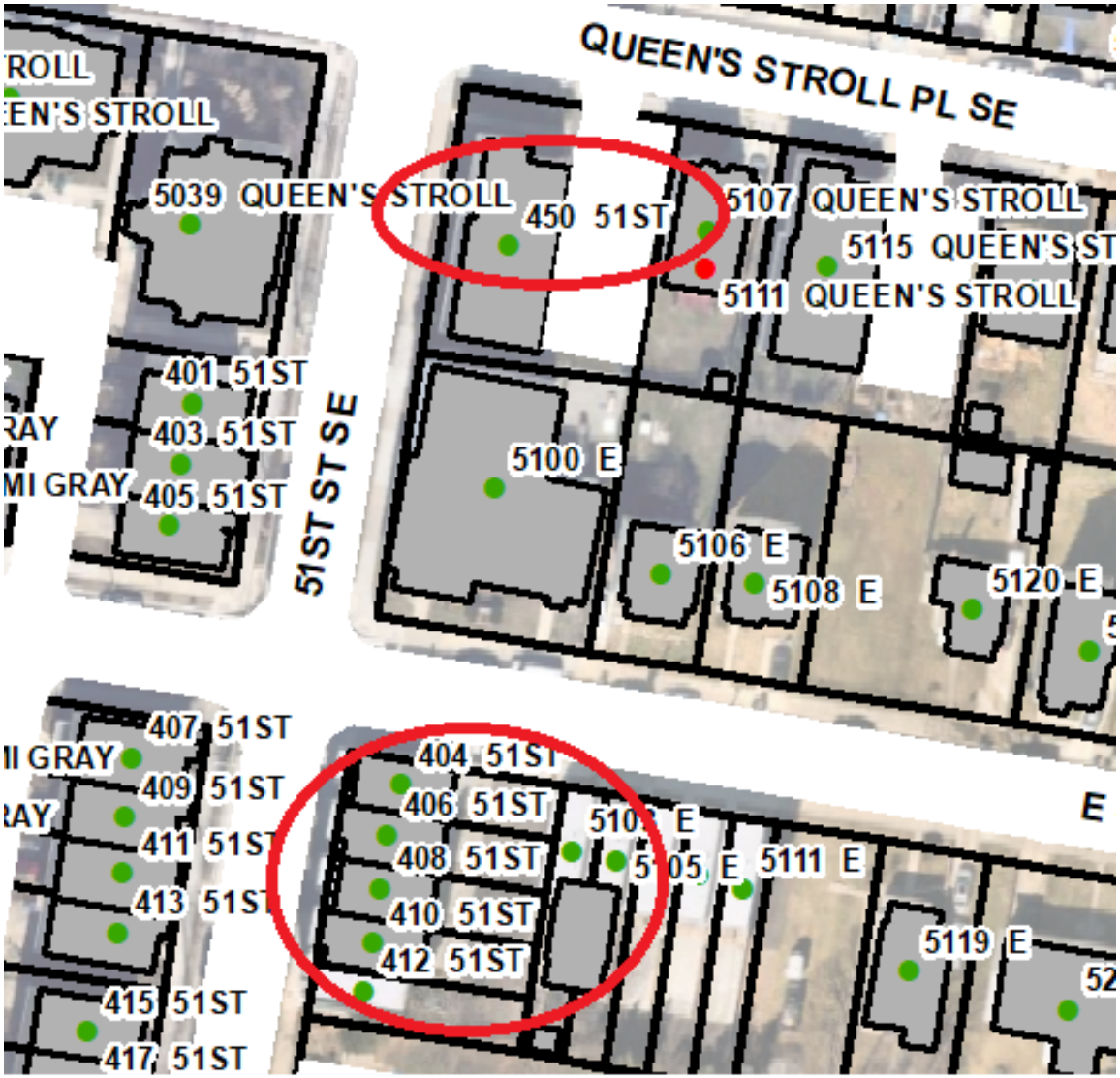

Address Anomalies in SW

0 PRINCE STREET

0 PRINCE STREET – IT IS A RIVER BOAT THAT IS PHYSICALLY LOCATED IN THE DC WATER BUT CAN ONLY BE REACHED VIA LAND IN ALEXANDRIA VIRIGNIA – THE BUSINESS THERE IS POTOMAC PARTY CRUISES INC.

113 POTOMAC AVENUE SW	WRONG HUND RED BLOCK

This industrial address should be a UNIT BLOCK (1 -99) Address. It should not be a 100 BLOCK Address.

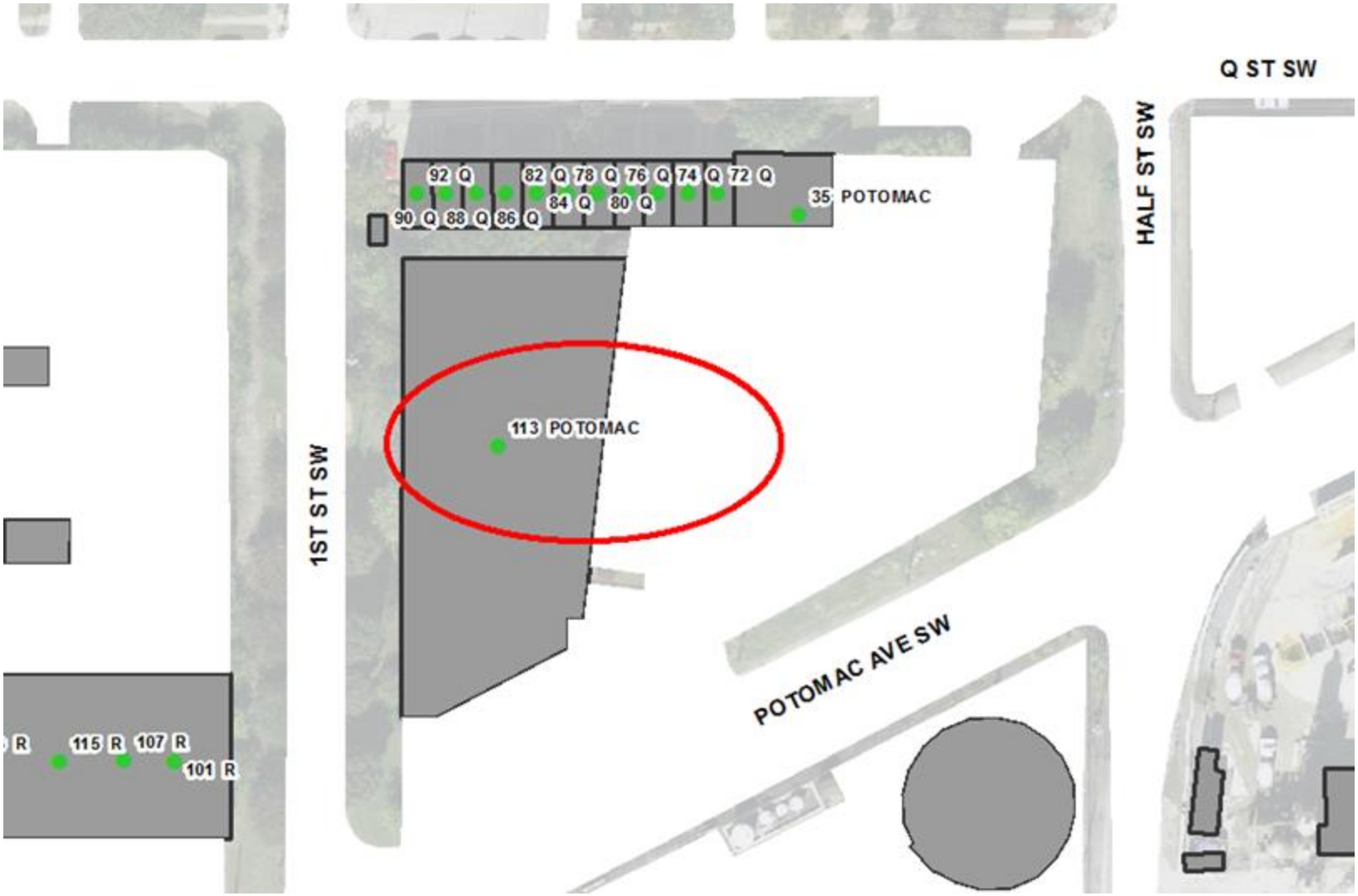

950 & 1050 INDEPENDENCE AVENUE SW	WRONG SIDE OF STREET

These two museum addresses are even addresses on the odd side of the street.

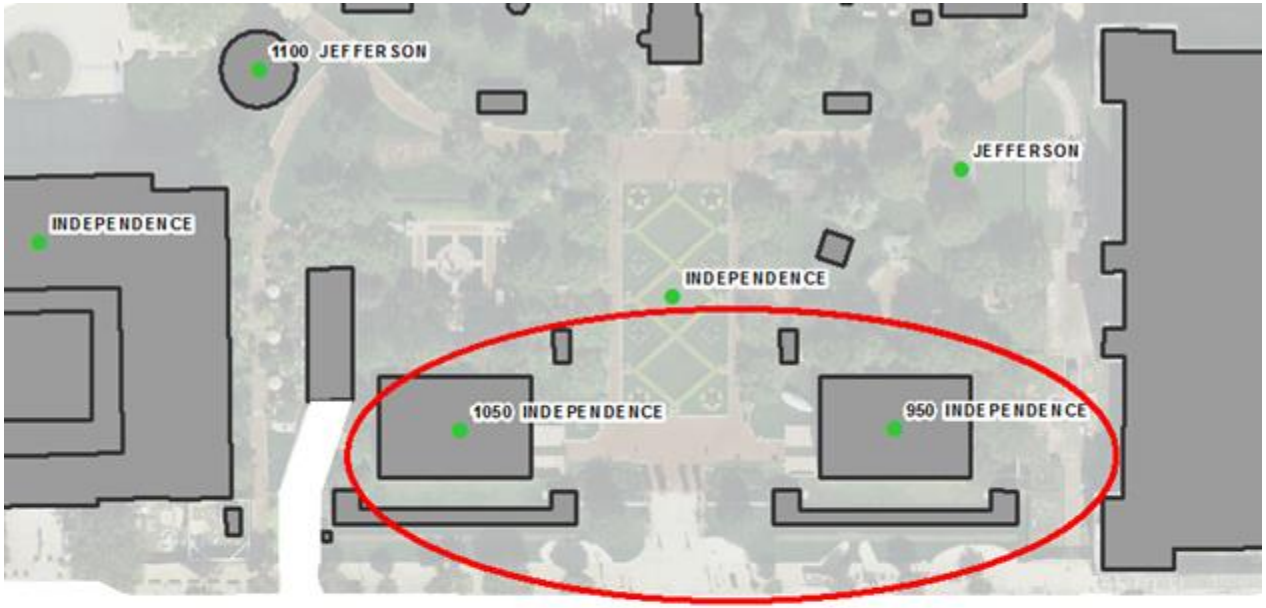

5000 OVERLOOK AVENUE SW	WRONG SIDE OF THE STREET

DC Water Area Sewer Authority (DC WASA) is located on the odd side of the street. It has an even address.

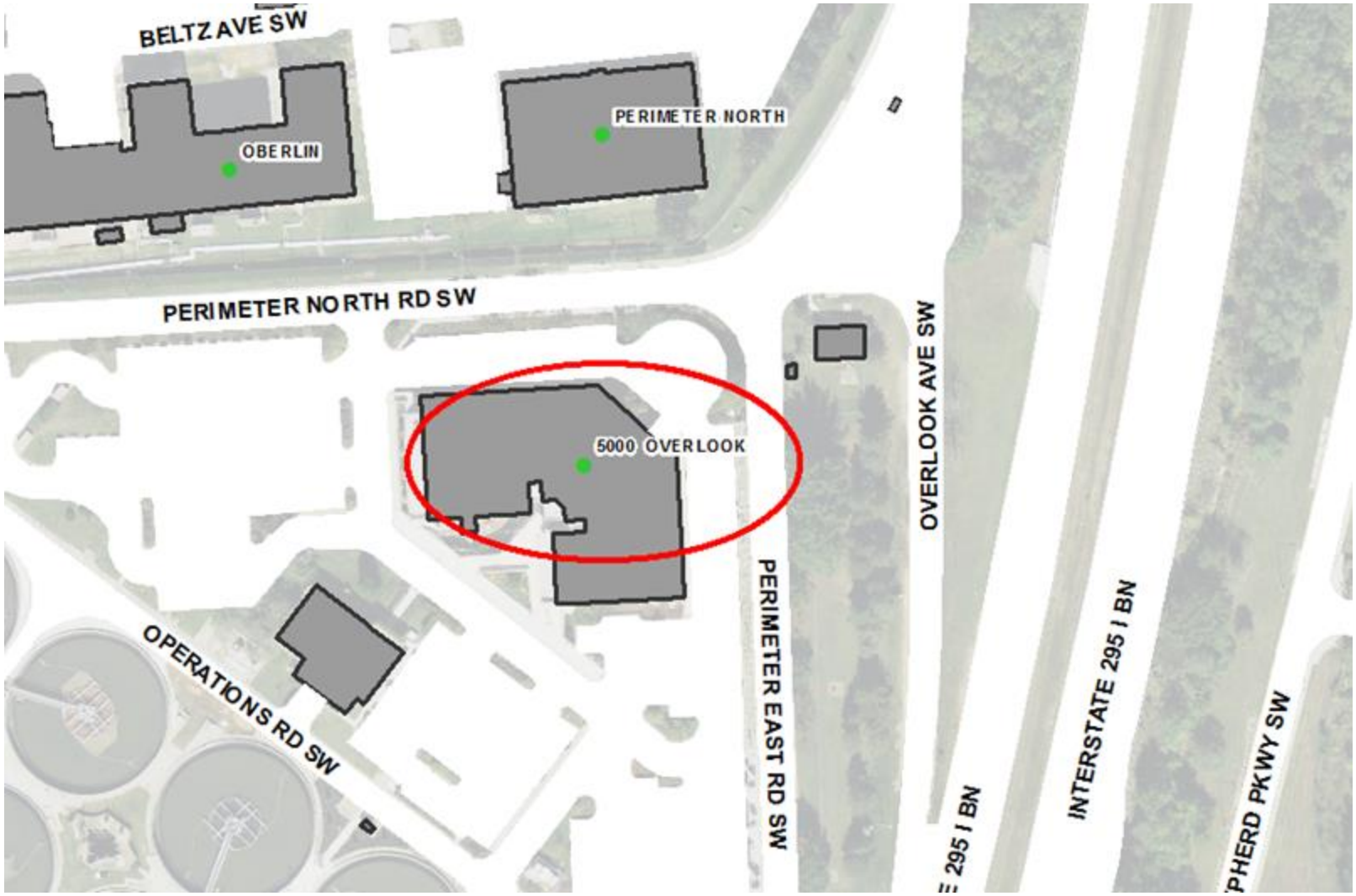

113 POTOMAC AVENUE SW	WRONG HUND RED BLOCK
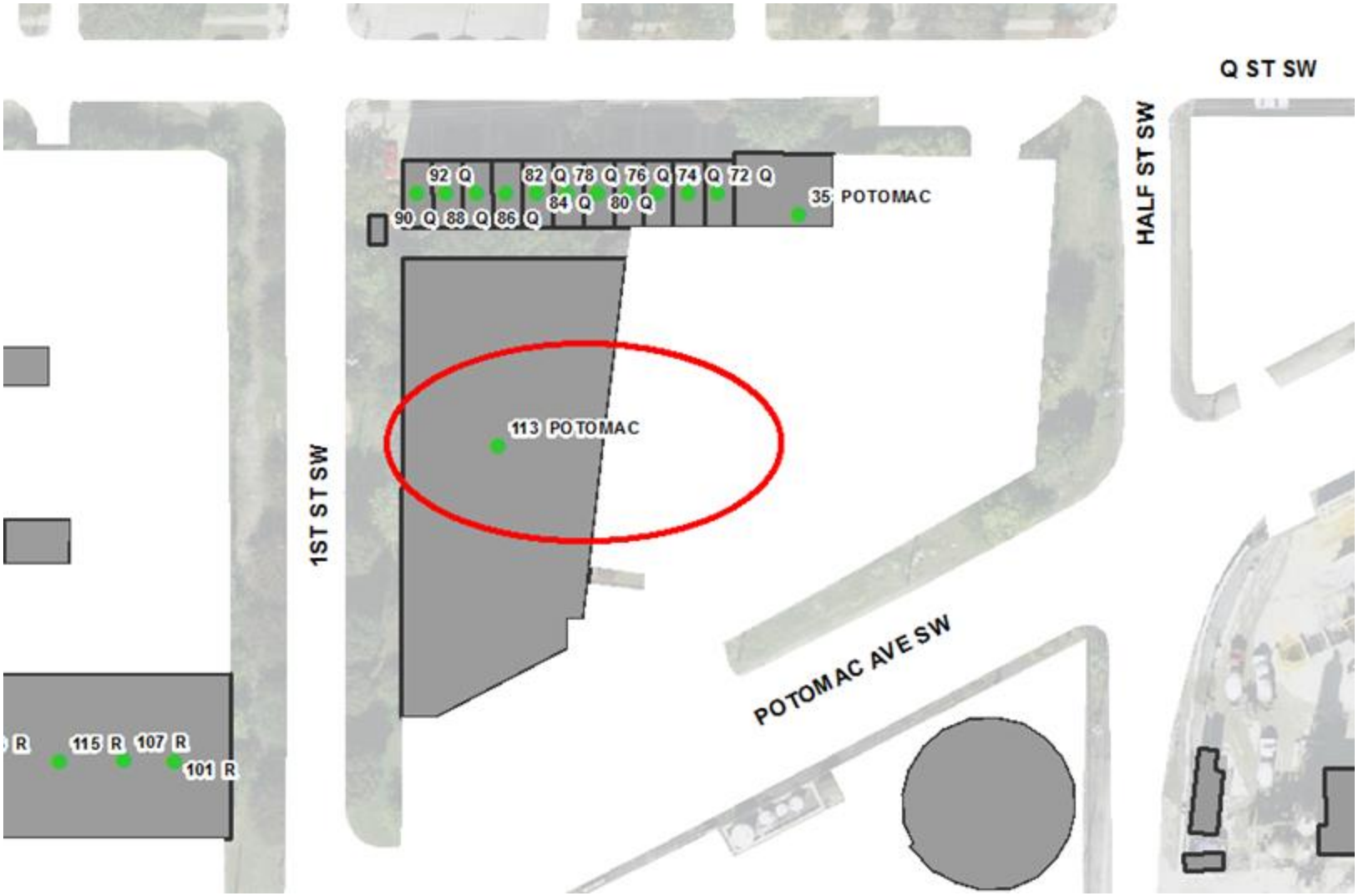
This industrial address should be a UNIT BLOCK (1 -99) Address. It should not be a 100 BLOCK Address.