



Interagency Data Team



WEDNESDAY, March, 2017
1:00pm – 3:00pm

Welcome, News & Updates, Barney Krucoff, Chief Data Officer, Office of the Chief Technology Officer

New Opendata.dc.gov front page and upgrades, Alex Santos, OCTO

Demonstration of MicroStrategy & Esri Integration,
Martha Garcia Villalon, MicroStrategy with Matthew Viverito, Esri

Business Intelligence Training Program, Michael Bentivegna, OCTO

OCTO Data Inventory Support for Agencies, Michael Bentivegna, OCTO

New Crimemap.dc.gov, Julie Kanzler (OCTO)



News and Updates
Barney Krucoff, OCTO



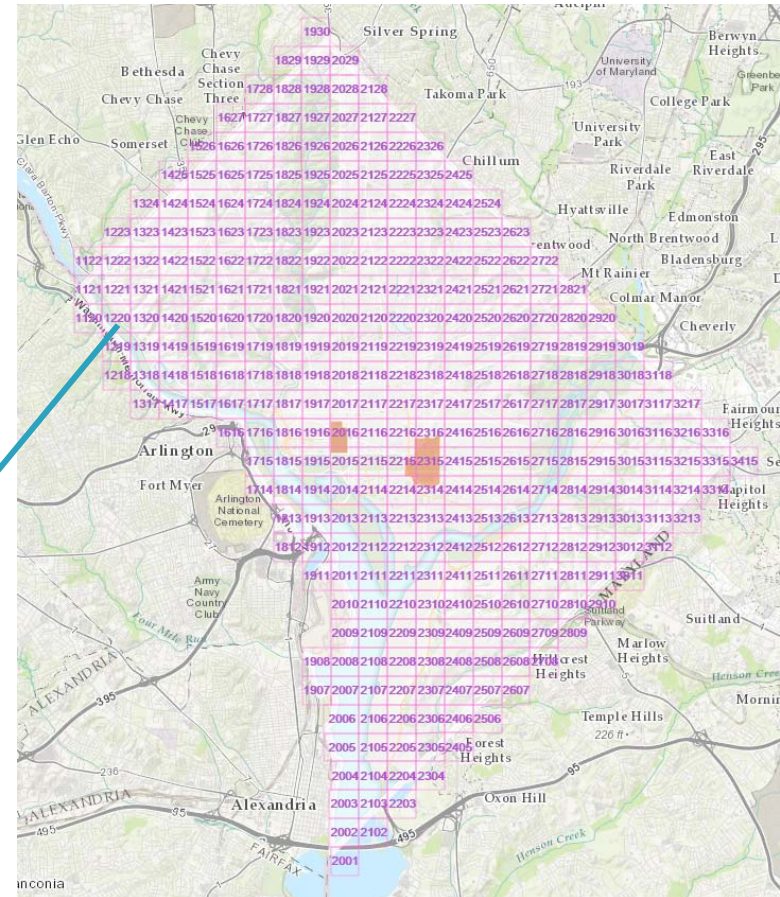
News and updates



- May 3rd meeting
 - 2:00 to 4:00 followed by happy hour
- Draft Data Policy
- Aerial Photography
 - NearMap Capture
 - DC Capture

- LIDAR Data is large and cumbersome does not work well on Opendata.dc.gov
- Soft launched on Amazon S3
 - A free service provided by AWS Open Data Program

Object	Last Modified	Size
Shapefile/		
1120.las	3 months ago	1 GB
1120.xml	3 months ago	29 KB
1121.las	3 months ago	1 GB
1121.lasx	3 months ago	432 KB
1121.xml	3 months ago	29 KB
1122.las	3 months ago	1 GB
1122.xml	3 months ago	29 KB



<https://aws.amazon.com/public-datasets/dc-lidar/>



Data postings



- ATM
- Building - Historic
- Business - Current
- Business - 1997, 2002, 2007, 2013, 2014, 2015
- CAMA - Condo
- CAMA - Commercial
- CAMA - Residential
- Charter School
- DC Property
- Floodplain
- Liquor License
- Library
- Museum
- Neighborhood Cluster
- Non-Depository Location
- Notary Public
- P - Card
- Public School
- Purchase Order
- Residential Parking Permit
- Slug Stop
- Storm Drain



NEXT Data postings



- Camera Enforcement
- HUB Zone - Historical
- Owner Point
- Recreation Facility
- Recreation Park
- Storm Drain
- Wetland



Next opendata.dc.gov
Alex Santos, OCTO



DC Data Catalog



2014

DC.gov District of Columbia Open Data Website

OPEN DC DATA CATALOG HELP

Search for open data SEARCH WITHIN MAP My Activity

MAP | SATELLITE

DATA
Newly Added and Recently Updated

- Administrative and Other Boundaries
- Aerial Imagery, Ortho and LiDAR
- Business and Economic Development
- Cultural and Society
- Demographic
- Education
- Elevation
- Environment
- Facility and Structure
- Financials & Procurement
- Health and Human Services
- Historic
- Location
- Performance Metrics
- Planning Landuse and Zoning

Search. Discover. Use.

The District of Columbia GIS (#DCGIS) community wants to ensure the District's data is as open, discoverable and usable as possible in the hopes of fostering greater participation and collaboration. Search the site for datasets by topic, explore featured datasets or review the full list of DC Data sets.

A Growing Site

DC GIS is working diligently to add new data sets, keep data current and improve your experience with using the site. If you do not see data you have used before, view and download all previous data sets at our legacy site. The legacy site will eventually be retired but only after everything has been moved and optimized. Please keep in mind that for many of these data the most current will be found here on <http://data.dc.gov>.

Feedback

Is #opendatadc working for you? Let us know at @opendatadc. Questions, suggestions, requests, grumbings and even notes

2017

DC.gov My Data DC GIS

Open Data DC

A Living Catalog of Public Domain Data


Find District Data...

On this site, the District of Columbia government shares hundreds of data sets collected for agency operations. We invite you to browse the data, download it as a file, analyze it with your tools, or build apps using our APIs. You are free to use and share as you wish - everything you find here is in the public domain.

Featured Data Initiatives and Projects

Learn how DC is using data to be more effective and efficient.

- Keep pedestrians and bicyclists safe
- Preserve and enhance a natural resource.
- Uncover DC's historic buildings
- Discover Your Potential and Get Solar!




Demonstration of MicroStrategy & Esri Integration

Martha Garcia Villalon, MicroStrategy
with Matthew Viverito, Esri



InfoUSA Business Data



- Proprietary data from years: 1997, 2002, 2007, 2013-2017
- Received excel spreadsheets for each year from InfoUSA that were geocoded using the DC Master Address Repository (MAR)
- Can be accessed in DC's central database using the following parameters:
- For information on connecting to business data, contact Mario Field at Mario.field@dc.gov, the data team curation manger.

- DCGIS.BusinessPt_1997
- DCGIS.BusinessPt_2002
- DCGIS.BusinessPt_2007
- DCGIS.BusinessPt_2013
- DCGIS.BusinessPt_2014
- DCGIS.BusinessPt_2015
- DCGIS.BusinessPt_2016
- DCGIS.BusinnessPt


The screenshot shows a 'Database Connection' dialog box with the following fields and options:

- Database Platform: Oracle
- Instance: dcgisprd.dc.gov/dcgisprd.dc.gov
- Authentication Type: Database authentication
- User name: dcgis_user
- Password: [Redacted]
- Save user name and password


Buttons: OK, Cancel. A link for 'About Database Connections' is also visible.



*OCTO Data Inventory Support for
Agencies,
Michael Bentivegna, OCTO*



Business Intelligence Training
Michael Bentivegna, OCTO



New Crimemap.dc.gov
Julie Kanzler

Open Discussion

Next Meeting

2:00 to 4:00

* followed by data happy hour

May 3, 2017

OCTO

200 I Street SE